





- Rock source
- Stock pile
- Waste area
- Block
- Culvert removal
- Bridge
- Gate
- Survey corner
- Domestic water supply
- Green tree retention area
- Buffer
- Area boundary
- Sale boundary
- Ownership boundary
- Type-F stream
- Type-N stream
- Unsurfaced road
- Surfaced road
- State highway
- Abandoned road
- Road construction
- County road
- OHV trail
- Non-motorized trail

EXHIBIT A
Timber Sale Contract No. 341-03-83
Kilo
Portions of sections 15, 16, 21, 22, 27,
and 28, T1N, R8W, W. M.
Tillamook County, Oregon



Area	Type of Operation	Acres	
		Net	Gross
1	Clearcut	51	53
2	Clearcut	98	104
3	Clearcut	45	45
4	Clearcut	13	14
5	Clearcut	10	10
6	Clearcut	4	4
7	Clearcut	13	13
8	Clearcut	8	8
9	Clearcut	2	2
10	Clearcut	82	88
Total		326	341

EXHIBIT A
Vicinity Map
Timber Sale Contract No. 341-03-83
Kilo
Portions of sections 15, 16, 21, 22, 27,
and 28, T1N, R8W, W. M.
Tillamook County, Oregon

-  Rock source
-  Stock pile
-  Waste area

