

**LEGEND**

- STA. 0+00 Survey Station
- POINT "A" Point For Project Work
- Known Land Survey Corner
- Rock Quarry
- Type F Stream
- Type N Stream
- Stock Pile Site
- Landing To Be Constructed
- Helicopter Evacuation Location
- Waste Area
- Old Fire Lookout
- Ownership Boundary
- CSL/BOF Property Line
- TIMBER SALE BOUNDARY
- Area Boundary
- Right Of Way Boundary
- Posted Stream Buffer
- Unposted Stream Buffer
- Reforestation Area
- Special Felling Area
- Unsurfaced Road
- Surfaced Road
- New Construction
- State Highway
- Road to be Vacated
- Locked Gate

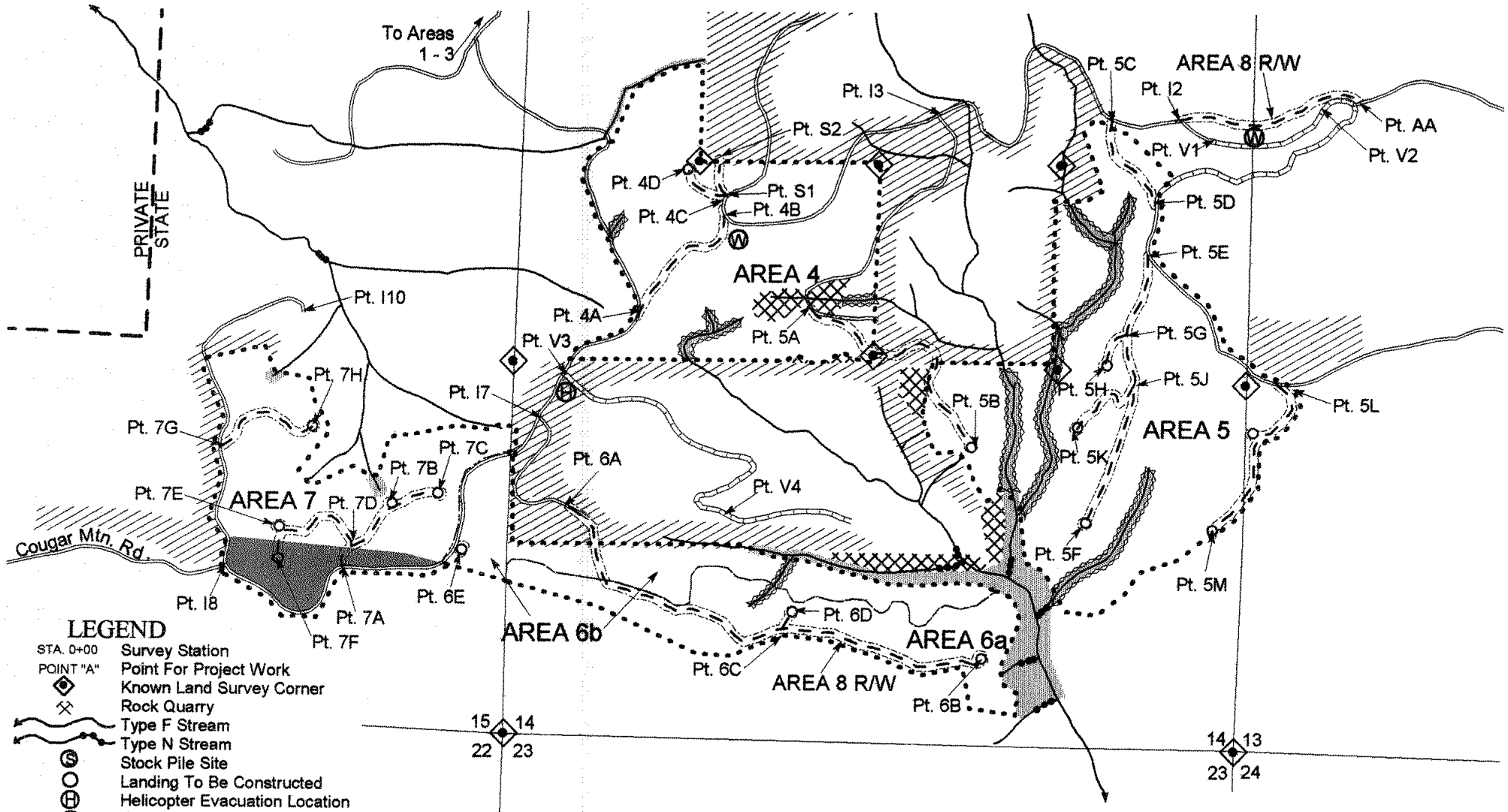
**Exhibit "A"**

OF TIMBER SALE CONTRACT NO. 341-03-75  
 COUGAR MONSTER  
 PORTIONS OF SECTIONS 10,11,13,14 AND 15,  
 T4N,R8W, W.M.,  
 CLATSOP COUNTY, OREGON  
 APPROX. SCALE 1"=1,000'

500 0 500 1000 Feet

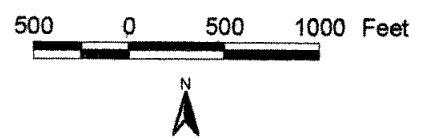


APPROXIMATE ACREAGE:	
AREA 1 (PC)	24.1
AREA 2 (PC)	152.1
AREA 3 (CC)	12.9
AREA 4 (CC)	67.1
AREA 5 (CC)	85.6
AREA 6a (PC)	27.0
AREA 6b (PC)	18.0
AREA 7 (PC)	39.3
AREA 8 R/W	12.4
<b>TOTAL PC ACRES</b>	<b>260.5</b>
<b>TOTAL CC ACRES</b>	<b>165.6</b>
<b>TOTAL R/W ACRES</b>	<b>12.4</b>
<b>GRAND TOTAL</b>	<b>438.5</b>



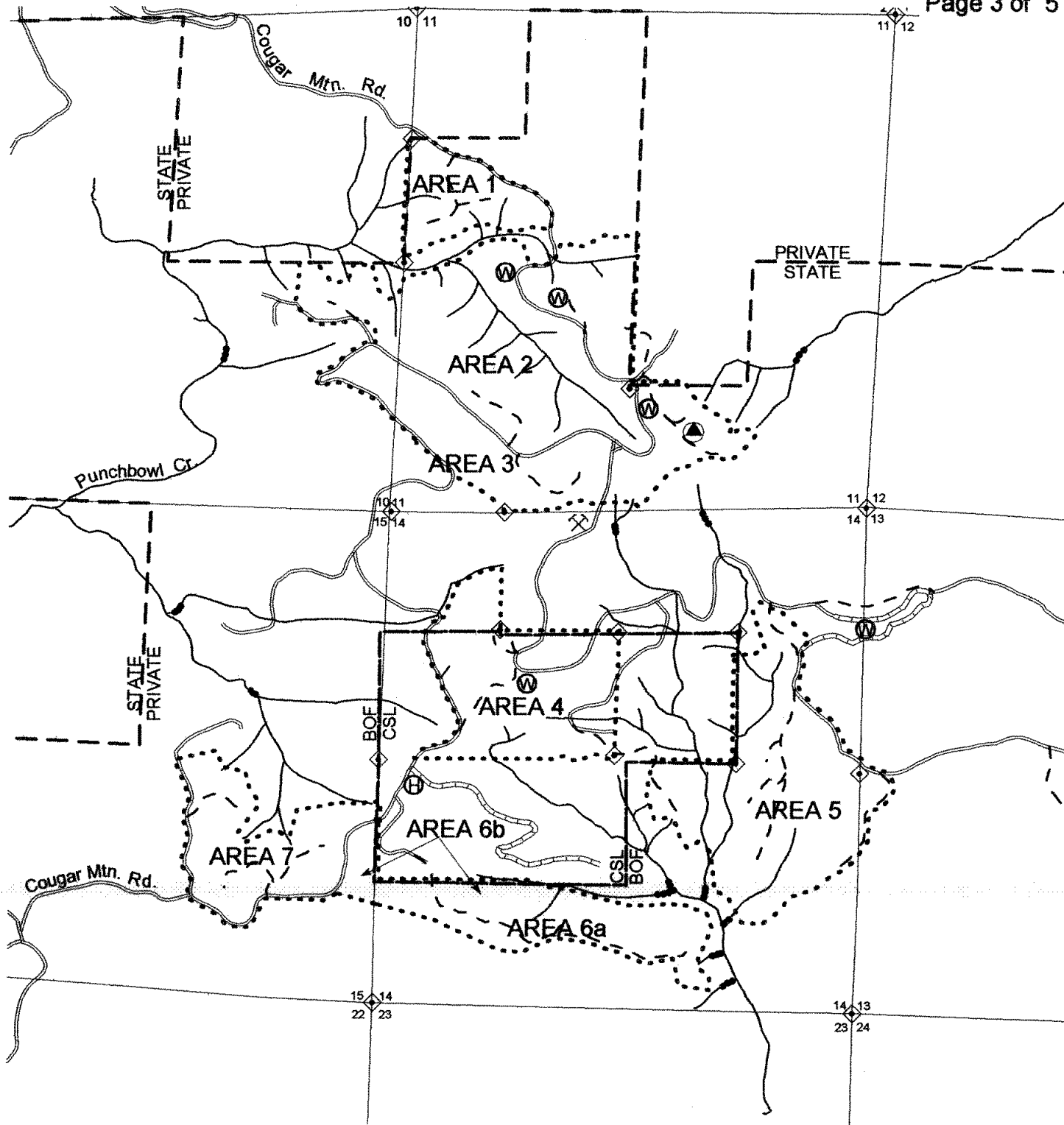
- LEGEND**
- STA. 0+00 Survey Station
  - POINT "A" Point For Project Work
  - Known Land Survey Corner
  - Rock Quarry
  - Type F Stream
  - Type N Stream
  - Stock Pile Site
  - Landing To Be Constructed
  - Helicopter Evacuation Location
  - Waste Area
  - Old Fire Lookout
  - Ownership Boundary
  - CSL/BOF Property Line
  - TIMBER SALE BOUNDARY
  - Area Boundary
  - Right Of Way Boundary
  - Posted Stream Buffer
  - Unposted Stream Buffer
  - Reforestation Area
  - Special Felling Area
  - Green Tree Retention Area
  - Unsurfaced Road
  - Surfaced Road
  - New Construction
  - State Highway
  - Road to be Vacated
  - Locked Gate

**Exhibit "A"**  
 OF TIMBER SALE CONTRACT NO. 341-03-75  
 COUGAR MONSTER  
 PORTIONS OF SECTIONS 10,11,13,14 AND 15,  
 T4N,R8W, W.M.,  
 CLATSOP COUNTY, OREGON  
 APPROX. SCALE 1"=1,000'



APPROXIMATE ACREAGE:

AREA 1 (PC)	24.1
AREA 2 (PC)	152.1
AREA 3 (CC)	12.9
AREA 4 (CC)	67.1
AREA 5 (CC)	85.6
AREA 6a (PC)	27.0
AREA 6b (PC)	18.0
AREA 7 (PC)	39.3
AREA 8 R/W	12.4
<b>TOTAL PC ACRES</b>	<b>260.5</b>
<b>TOTAL CC ACRES</b>	<b>165.6</b>
<b>TOTAL R/W ACRES</b>	<b>12.4</b>
<b>GRAND TOTAL</b>	<b>438.5</b>




**LEGEND**

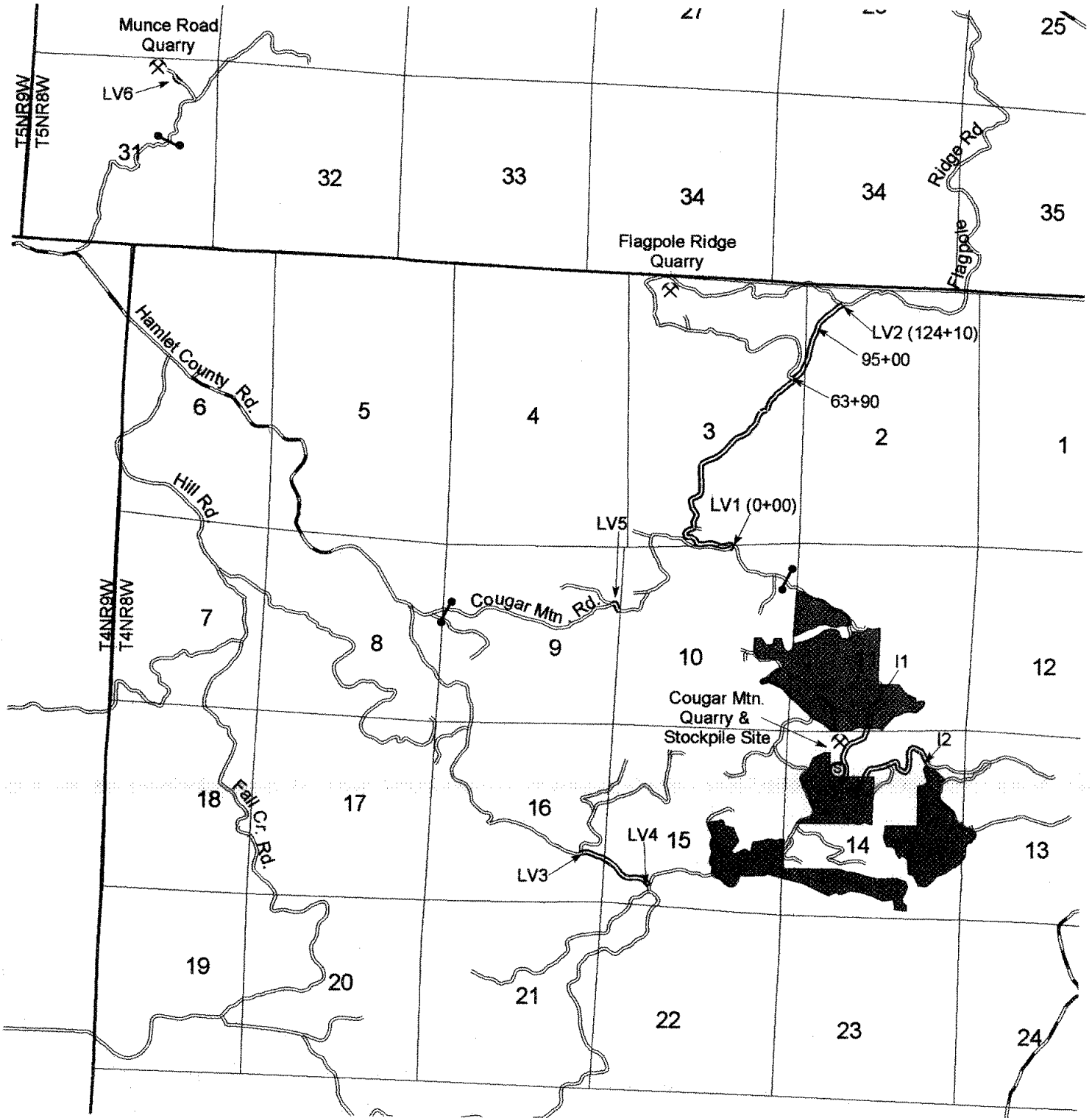
- Known Land Survey Corner
- Rock Quarry
- Type F Stream
- Type N Stream
- Helicopter Evacuation Location
- Waste Area
- Old Fire Lookout
- Ownership Boundary
- CSL/BOF Property Line
- TIMBER SALE BOUNDARY
- Area Boundary
- Surfaced Road
- New Construction
- State Highway
- Road to be Vacated

**Exhibit "A"**

OF TIMBER SALE CONTRACT NO. 341-03-75  
 COUGAR MONSTER  
 PORTIONS OF SECTIONS 10,11,13,14 AND 15,  
 T4N,R8W, W.M.,  
 CLATSOP COUNTY, OREGON  
 APPROX. SCALE 1"=1,500'



APPROXIMATE ACREAGE:	
AREA 1 (PC)	24.1
AREA 2 (PC)	152.1
AREA 3 (CC)	12.9
AREA 4 (CC)	67.1
AREA 5 (CC)	85.6
AREA 6a (PC)	27.0
AREA 6b (PC)	18.0
AREA 7 (PC)	39.3
AREA 8 R/W	12.4
<b>TOTAL PC ACRES</b>	<b>260.5</b>
<b>TOTAL CC ACRES</b>	<b>165.6</b>
<b>TOTAL R/W ACRES</b>	<b>12.4</b>
<b>GRAND TOTAL</b>	<b>438.5</b>



### Exhibit "A"

#### Projects Map

OF TIMBER SALE CONTRACT NO. 341-03-75  
COUGAR MONSTER  
W.M., CLATSOP COUNTY, OREGON



# Exhibit "A"

## Vicinity Map

OF TIMBER SALE CONTRACT NO. 341-03-75  
COUGAR MONSTER  
W.M., CLATSOP COUNTY, OREGON

