

**Exhibit "A"**  
**4200 Wedges**  
**Portions of Section 18, T23S R11W, W. M.**  
**Coos County, Oregon**

Approximately 7 Acres

Area I- 2 Acres

Area II- 3 Acres

Area III- R/W 1 Acre

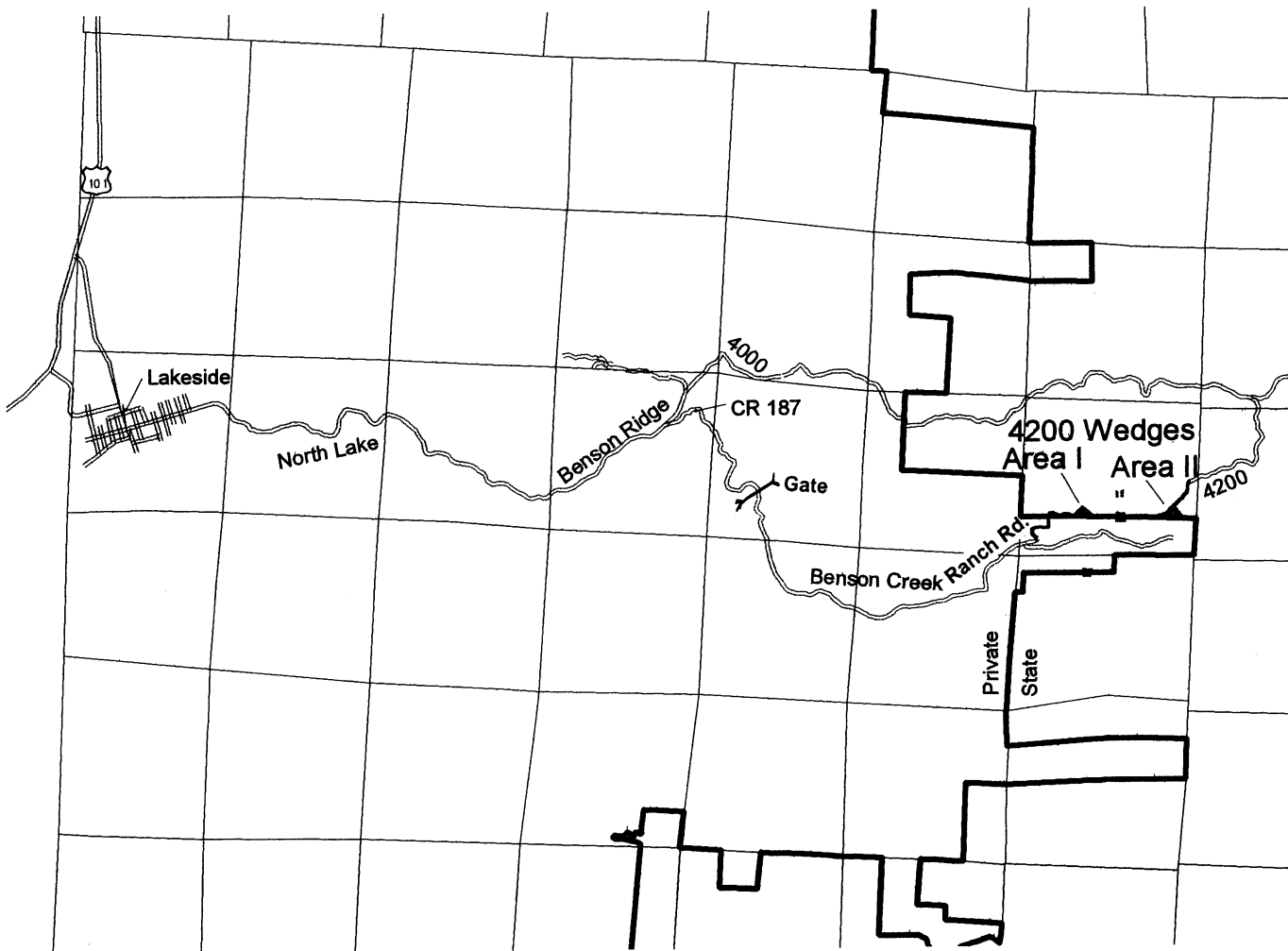
Area IV- R/W 1 Acre

Approx. Scale 1"=1000'




- Legend**
- Right of Way Boundary
  - New Road
  - Sale Boundary
  - Roads
  - Streams
  - Esf boundary.shp
  - Ownership
  - Sections



### 4200 Wedges




#### Legend

-  4200 Wedges Boundary
-  Vicinity Roads
-  New Road
-  State Boundary
-  PLS Sections

### Exhibit "A"

Vicinity Map  
4200 Wedges  
Coos County, Oregon  
7 acres



# EXHIBIT "A"

portions of SEC.13,14,23,24 T.23 S. R.12 W.  
SEC.18 T.23 S. R.11 W.

