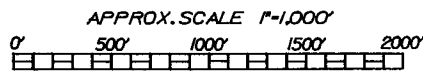


APPROXIMATE ACREAGE

AREA I	21
AREA II	72
<b>TOTAL</b>	<b>93</b>

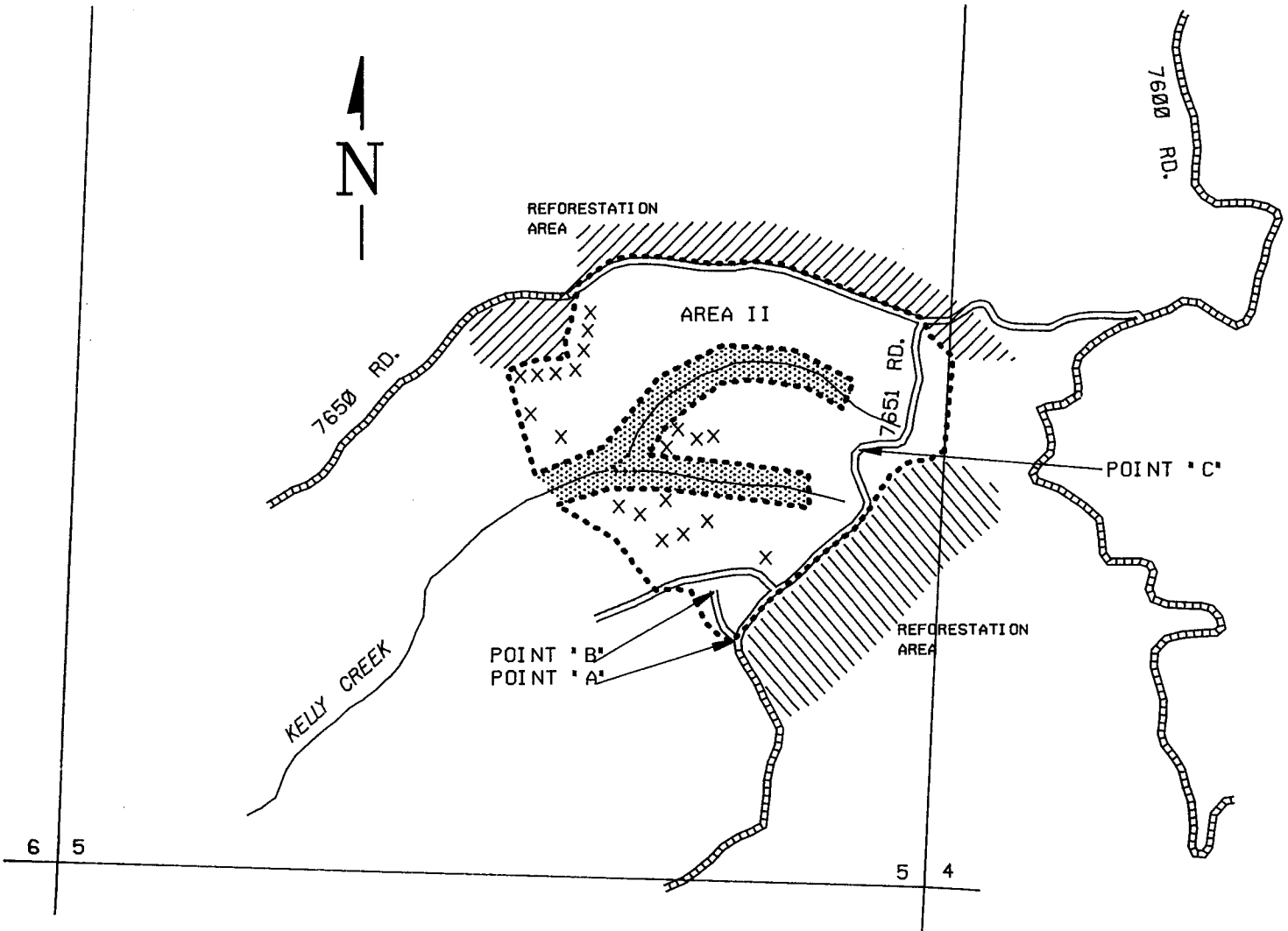
**EXHIBIT "A"**

OF TIMBER SALE CONTRACT NO. 341-03-32  
 KELLY ELK DIVIDE - AREA I  
 PORTIONS OF SECTION 5, T23S, R10W, W. M.  
 COOS COUNTY, OREGON



**LEGEND**

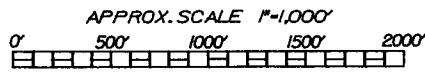
- |   |   |   |
|---|---|---|
| <ul style="list-style-type: none"> <li>..... TIMBER SALE BOUNDARY</li> <li>----- Area Boundary</li> <li>----- Right Of Way Boundary</li> <li>     Stream Buffer</li> <li>//// Reforestation Area</li> <li>XXXX Tractor Yarding Permitted</li> <li>POINT "A"</li> <li>X X X Point For Project Work</li> <li>X X X Wildlife Trees</li> <li>~~~~~ Green Tree Retention Area</li> </ul> | <ul style="list-style-type: none"> <li>STA. 0+00 Survey Station</li> <li>Known Land Survey Corner</li> <li>① Culvert Location</li> <li>      Snag Corridor</li> <li>Rock Pit</li> <li>~ Type F Stream</li> <li>~ Type N Stream</li> <li>Debris Removal Required (Below Asterisk)</li> </ul> | <ul style="list-style-type: none"> <li>==== Primary Existing Road Purchaser Maintained</li> <li>==== Secondary Existing Road</li> <li>----- Primary Road (Const. Required)</li> <li>----- Secondary Road (Const. Required)</li> <li>----- County Road</li> <li>----- Private Road (Access Not Assured)</li> <li>----- Existing Road - State Maintained</li> </ul> |
|---|---|---|



APPROXIMATE ACREAGE

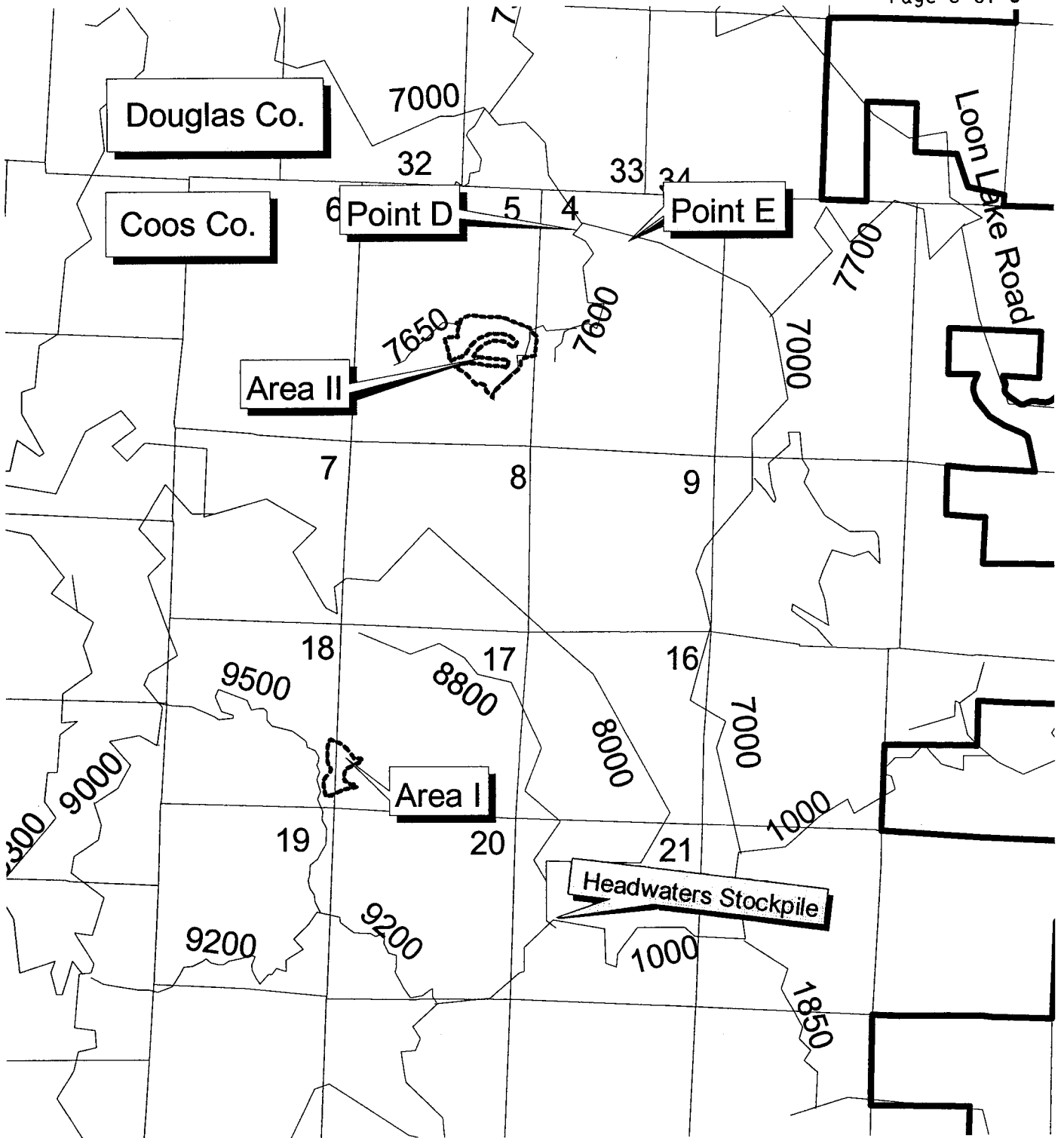
AREA I	21
AREA II	72
<b>TOTAL</b>	<b>93</b>

**EXHIBIT "A"**  
 OF TIMBER SALE CONTRACT NO. 341-03-32  
 KELLY ELK DIVIDE - AREA II  
 PORTIONS OF SECTION 5, T23S, R10W, W. M.  
 COOS COUNTY, OREGON








**LEGEND**

- |  |   |  |
|--|---|--|
| <ul style="list-style-type: none"> <li>..... TIMBER SALE BOUNDARY</li> <li>----- Area Boundary</li> <li>----- Right Of Way Boundary</li> <li>----- Stream Buffer</li> <li>////// Reforestation Area</li> <li>XXXXXX Tractor Yarding Permitted</li> <li>POINT "A" Point For Project Work</li> <li>XXX Wildlife Trees</li> </ul> | <ul style="list-style-type: none"> <li>STA. 0+00 Survey Station</li> <li>Known Land Survey Corner</li> <li>① Culvert Location</li> <li>      Snag Corridor</li> <li>⊗ Rock Pit</li> <li>Type F Stream</li> <li>Type N Stream</li> <li>Debris Removal Required (Below Asterisk)</li> </ul> | <ul style="list-style-type: none"> <li>==== Primary Existing Road Purchaser Maintained</li> <li>----- Secondary Existing Road</li> <li>----- Primary Road (Const. Required)</li> <li>----- Secondary Road (Const. Required)</li> <li>----- County Road</li> <li>----- Private Road (Access Not Assured)</li> <li>----- Existing Road - State Maintained</li> </ul> |
|--|---|--|



**Exhibit A Vicinity Map  
Kelly Elk Divide  
Portions of T23S R10W WM  
Coos County. Or.**

-  Rough mainlines.shp
-  Section Lines
-  Esf boundary.shp
-  Area I Boundary
-  Area II Boundary

