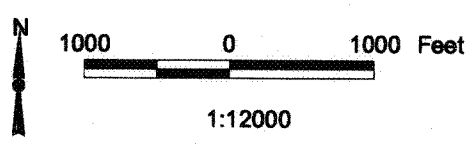
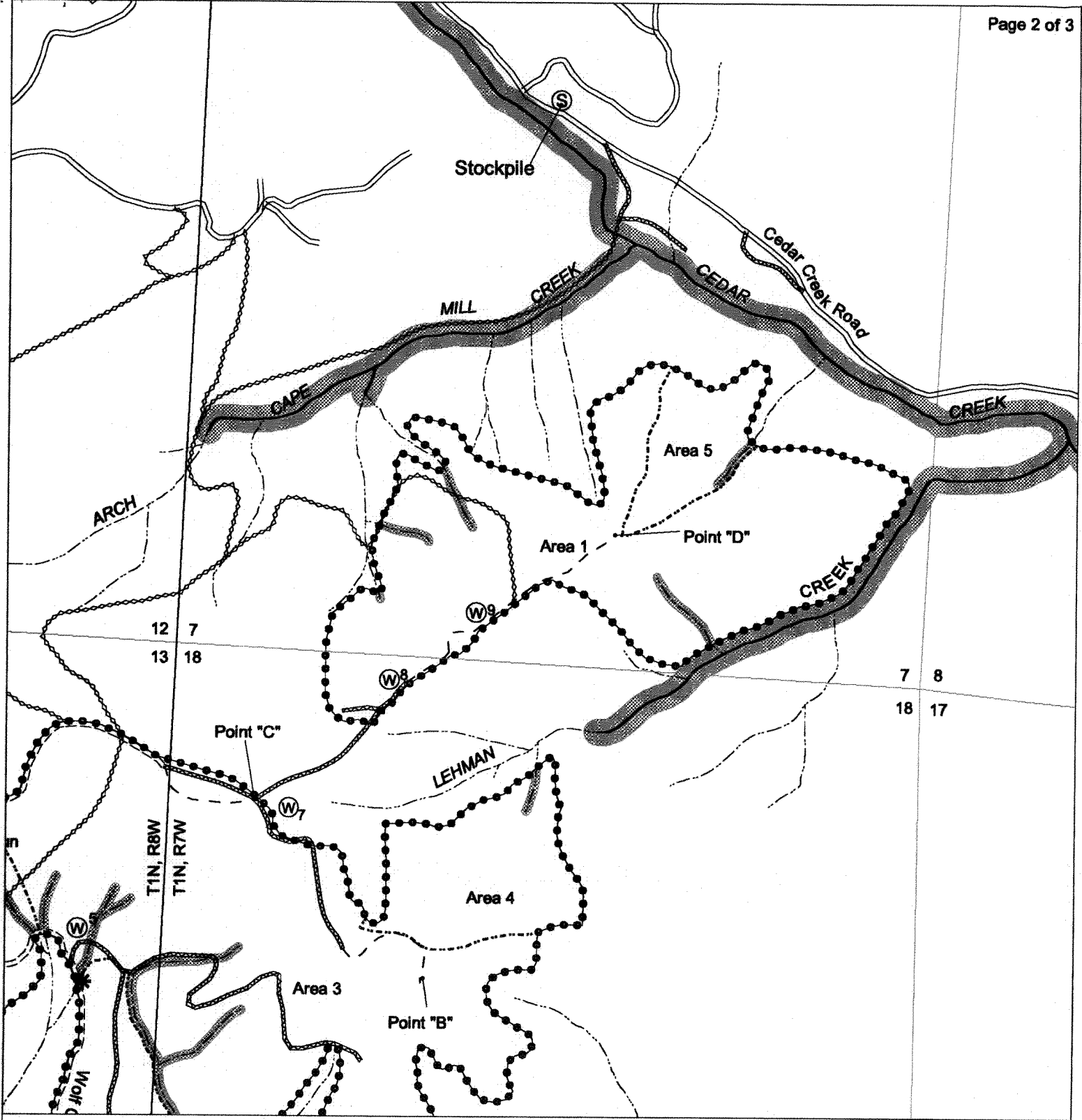


- Rock source
- Stockpile
- Road Block
- Waste area
- Gate
- Buffer zone
- Area boundary
- Sale boundary
- Type-F stream
- Type-N stream
- Unsurfaced road
- Surfaced road
- State highway
- Abandoned road
- Road construction
- County road
- OHV trail
- Non-motorized trail
- Transmission Line

EXHIBIT A
Timber Sale Contract 341-03-30
Wolf's Foot
Section 13, T1N, R8W, and
Sections 7 and 18, T1N, R7W, W. M.
Tillamook County, Oregon

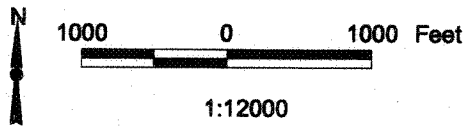
Area	Acreage	
	Sale	Net
1	116	114
2	60	55
3	164	155
4	32	32
5	17	16
6	32	30
Total	421	402



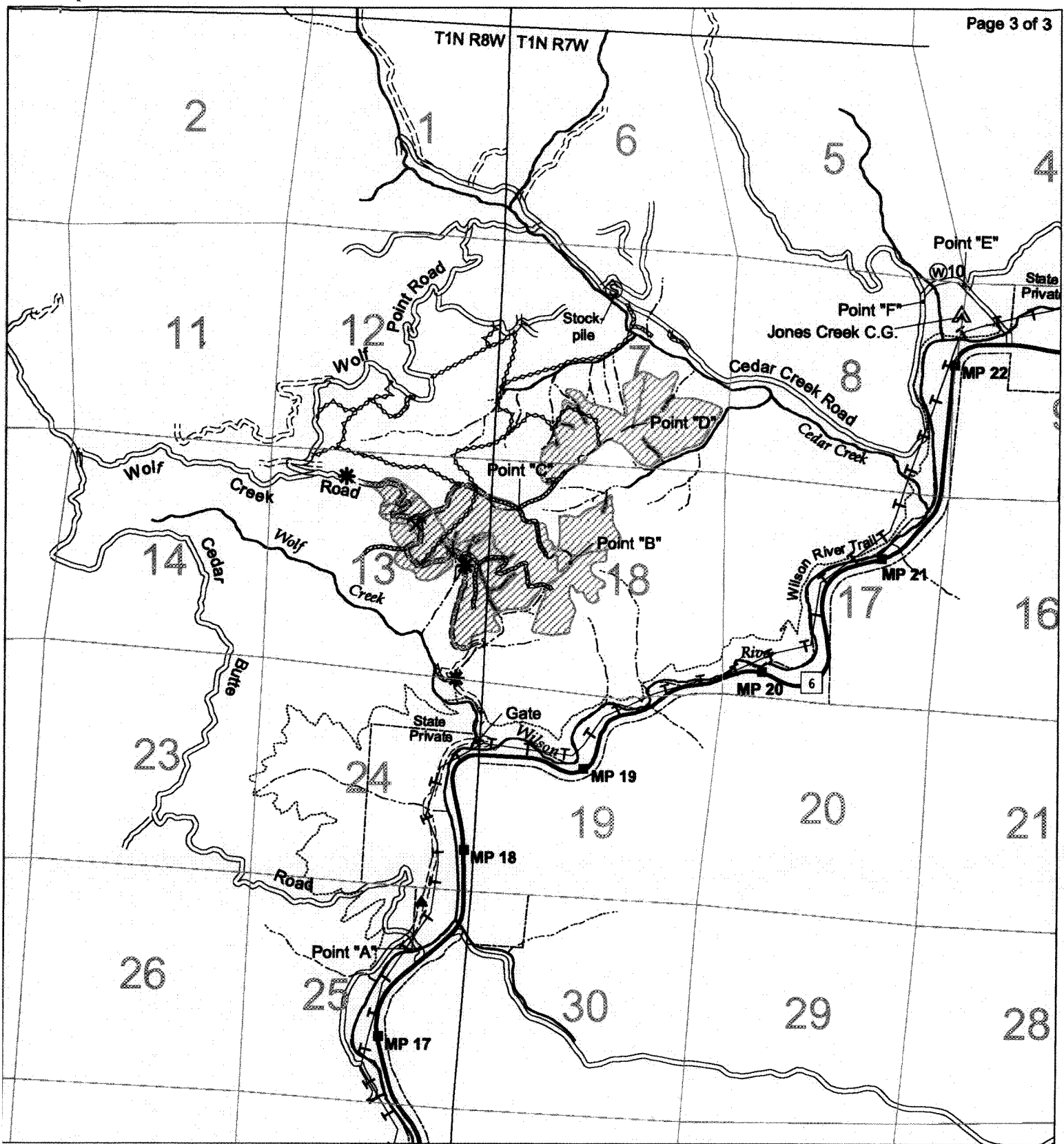


- Rock source
- Stockpile
- Road Block
- Waste area
- Gate
- Buffer zone
- Area boundary
- Sale boundary
- Type-F stream
- Type-N stream
- Unsurfaced road
- Surfaced road
- State highway
- Abandoned road
- Road construction
- County road
- OHV trail
- Non-motorized trail
- Transmission Line

EXHIBIT A
Timber Sale Contract 341-03-30
Wolf's Foot
Section 13, T1N, R8W, and
Sections 7 and 18, T1N, R7W, W. M.
Tillamook County, Oregon



Area	Acreage	
	Sale	Net
1	116	114
2	60	55
3	164	155
4	32	32
5	17	16
6	32	30
Total	421	402



- | | | | |
|---|---------------------|-------|---------------------|
| ⊗ | Rock source | ▨ | Sale Area |
| ⊙ | Stockpile | — | Type-F stream |
| ✱ | Road Blocked | - - - | Type-N stream |
| ▲ | Domestic Water Line | ⋯ | Unsurfaced road |
| | | — | Surfaced road |
| | | — | State highway |
| | | — | Abandoned road |
| | | — | Road construction |
| | | ⋯ | OHV trail |
| | | ⋯ | Non-motorized trail |
| | | — | Transmission Line |

EXHIBIT A
Timber Sale Contract 341-03-30
Wolf's Foot
Section 13, T1N, R8W, and
Sections 7 and 18, T1N, R7W, W. M.
Tillamook County, Oregon

2000 0 2000 Feet

1:38000