


- ☒ Survey corner
- ⊗ Rock source
- Ⓢ Stock pile
- Ⓜ Waste area
- Buffer zone
- Sale boundary
- Area boundary
- Type-F stream
- - - Type-N stream
- === Unsurfaced road
- Surfaced road
- State highway
- ⊘ Abandoned road
- - - Road construction
- County road
- OHV trail
- ⋯ Non-motorized trail

EXHIBIT A
Timber Sale Contract No. 341-03-25
White Creek
Portions of Sections 29, 30, 31, 32, and 33
T1N, R8W, W. M.
Tillamook County, OR



Area	Acres	
	Sale	Net
1	77	74
2	41	39
3	18	17
4	13	12
5	6	6
6	9	9
Total	164	157

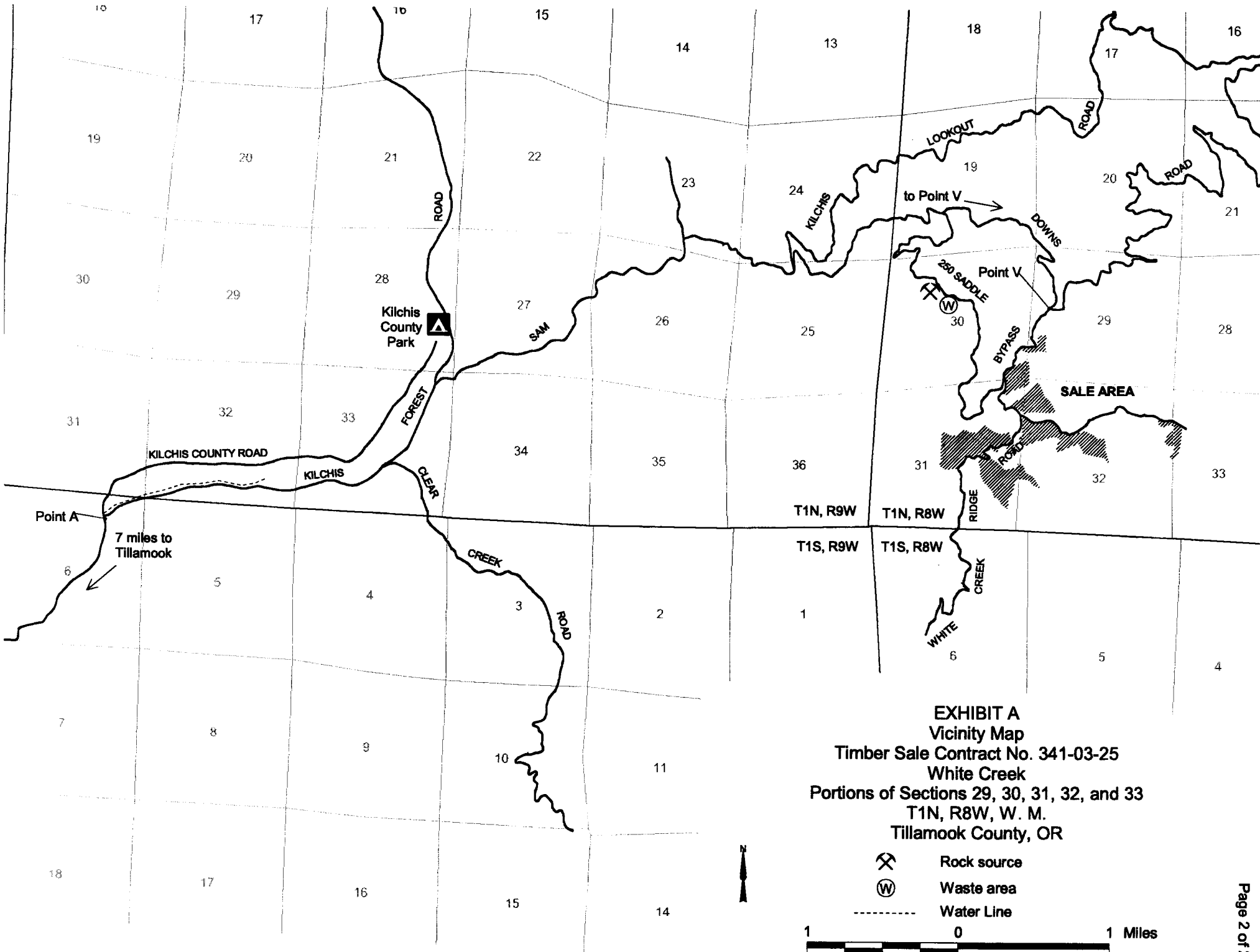





EXHIBIT A
Vicinity Map
Timber Sale Contract No. 341-03-25
White Creek
Portions of Sections 29, 30, 31, 32, and 33
T1N, R8W, W. M.
Tillamook County, OR

-  Rock source
-  Waste area
-  Water Line

