

EXHIBIT A

Timber sale contract 341-03-22
 Fox Ridge Thin
 Sections 31 and 32, T1N, R7W,
 Sections 3, 4, and 5, T1S, R7W, W.M.
 Tillamook County, Oregon

Area	Acres	
	Sale	Net
1	82	60
2	37	28
3	22	15
4	23	22
Total	164	125

1000 0 1000 Feet

1:15840



- ☒ Survey corner
- ⊗ Rock source
- Ⓢ Stock pile
- Ⓦ Waste area
- Green tree retention area
- Buffer
- ⋯ Area boundary
- ⋯ Sale boundary
- Type-F stream
- - - Type-N stream
- === Unsurfaced road
- ==== Surfaced road
- State highway
- ⋯ Abandoned road
- - - Road construction
- County road
- ⋯ OHV trail
- ⋯ Non-motorized trail

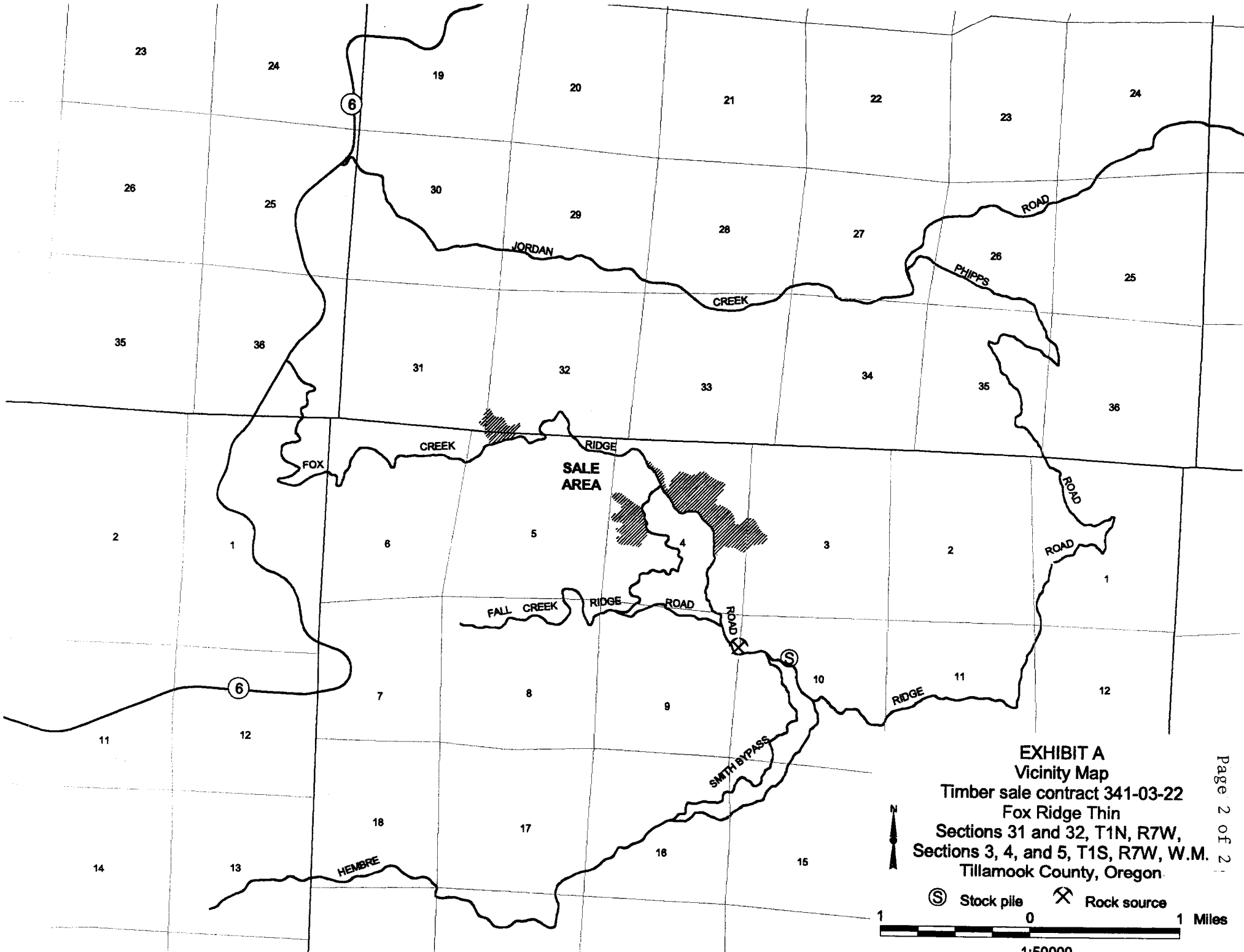





EXHIBIT A
Vicinity Map
 Timber sale contract 341-03-22
 Fox Ridge Thin
 Sections 31 and 32, T1N, R7W,
 Sections 3, 4, and 5, T1S, R7W, W.M.
 Tillamook County, Oregon.

 Stock pile
  Rock source

 1 0 1 Miles
 1:50000