

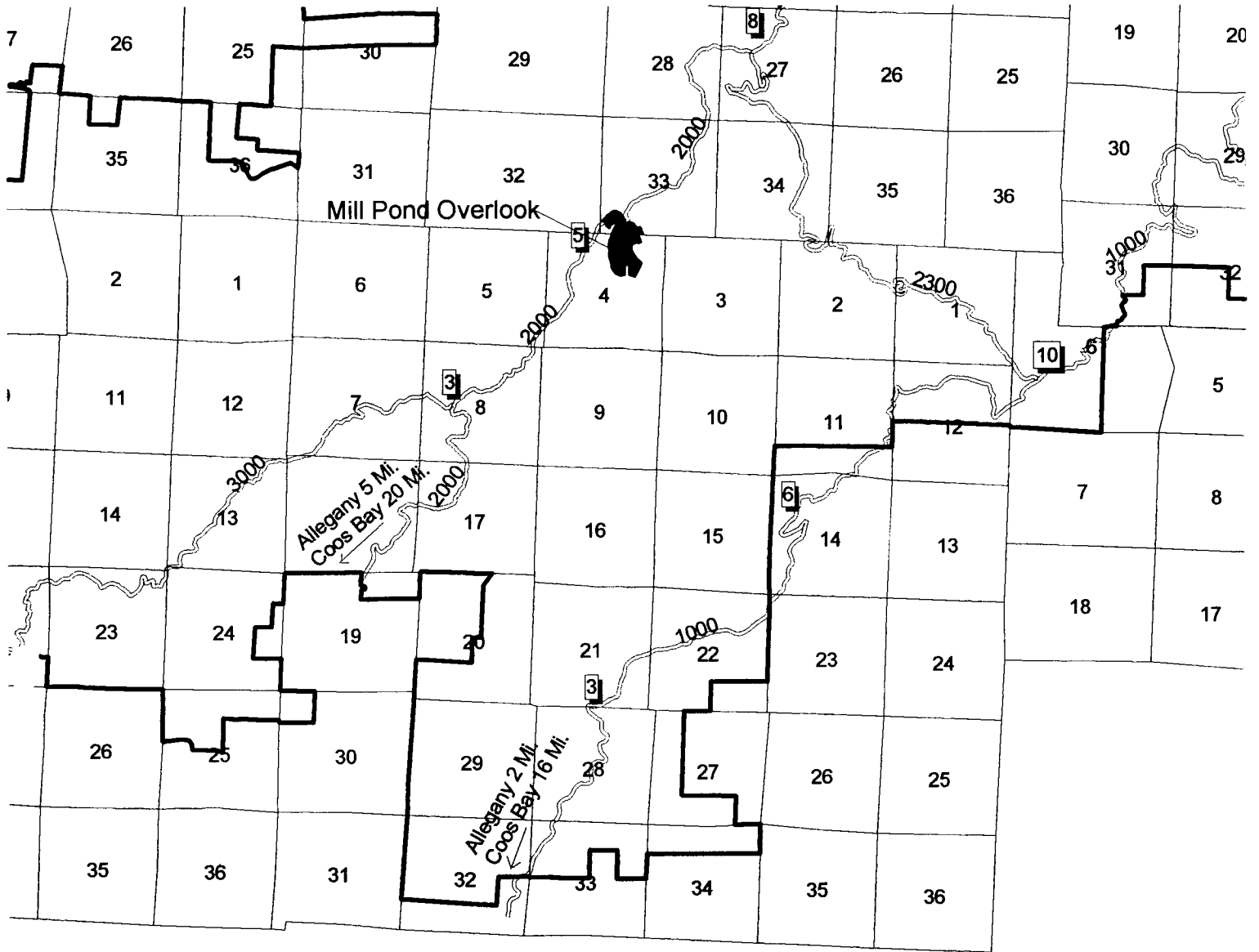
APPROXIMATELY 75 ACRES

OF TIMBER SALE CONTRACT NO. 341-02-76
 MILL POND OVERLOOK
 PORTIONS OF SECTION 33, T23S, R11W, AND
 PORTIONS OF SECTION 4, T24S, R11W, W. M.
 COOS COUNTY, OREGON



LEGEND

- | | | |
|--|--|--|
| <ul style="list-style-type: none"> TIMBER SALE BOUNDARY ----- Area Boundary ----- Right Of Way Boundary ----- Stream Buffer ////// Reforestation Area XXXXXX Tractor Yarding Permitted POINT "A" XXXXXX Point For Project Work XXXXXX Single Green Tree XXXXXX Retention ~~~~~ Green Tree Retention | <ul style="list-style-type: none"> STA. 0+00 Survey Station Known Land Survey Corner ① Culvert Location Snag Corridor ⊗ Rock Pit ~ Type F Stream ~ Type N Stream ~* Debris Removal Required (Below Asterisk) | <ul style="list-style-type: none"> ==== Primary Existing Road Contractor Maintained ==== Secondary Existing Road ----- Primary Road (Const. Required) ----- Secondary Road (Const. Required) ----- County Road ----- Private Road (Access Not Assured) ----- Existing Road - State Maintained |
|--|--|--|









-  Esf_pls
-  Mill Pond Overlook
-  Area I
-  Area II
-  Vcntyrds.shp
-  Esf boundary.shp

Exhibit A Mill Pond Overlook Vicinity Map