

1 mile to County road
1.5 miles to Highway 6
12 miles to Tillamook






2 miles to Trask River
County road
12 miles to Tillamook

EXHIBIT A
 Timber sale 341-02-69
 New Potato
 Sections 13, 14, and 24,
 T1S, R8W and
 Sections 18 and 19,
 T1S, R7W, W.M.
 Tillamook County, Oregon

500 0 500 1000 Feet
 1:15840

	Acres	
	Area	Net
Survey corner		
State property line		
Timber sale boundary	1	116
Buffer	2	77
Type-F stream	3	21
Type-N stream	4	81
Unsurfaced road	5	44
Surfaced road	6	93
Paved road		
Total	464	432

VICINITY MAP
 Timber sale 341-02-69
 New Potato
 Sections 13, 14, and 24,
 T1S, R8W and
 Sections 18 and 19,
 T1S, R7W, W.M.
 Tillamook County, Oregon

-  Rock source
-  Log stock pile
-  Waste area
-  Surfaced or unsurfaced road
-  Paved road

