

EXHIBIT "B"
FOREST ROAD SPECIFICATIONS

SUBGRADE WIDTH	POINT TO POINT	STATION TO STATION	DRAINAGE
14 feet	A to B	0+00 to 11+40	Outslope
14 feet	C to D	0+00 to 2+00	Outslope
14 feet	G to H	0+00 to 4+30	Outslope
14 feet	I to J	0+00 to 24+25	Outslope
14 feet	K to L	0+00 to 6+00	Outslope
12 feet	E to F	0+00 to 4+70	Outslope

CLEARING. This work shall consist of clearing, removing, and disposing of all trees, snags, down timber, brush, surface objects, and protruding obstructions within the clearing limits.

Where clearing limits have not been staked, the "Road Brushing Specifications" in Exhibit B shall apply. Clearing debris shall not be placed or permitted to remain in or under any road embankment sections. Clearing debris shall not be left lodged against standing trees.

All danger trees, leaners, and snags outside the clearing limits which could fall and hit the road shall be felled.

GRUBBING. This work shall consist of the removal or digging out of stumps and protruding objects.

All stumps shall be completely removed within the limits of required grubbing. Stumps overhanging cutslopes shall be removed. Grubbing debris shall not be placed or permitted to remain in or under any road embankment sections. Grubbing debris shall not be left lodged against standing trees. Grubbing classifications are as follows:

New construction - From the top of the cutslope to the toe of the fill.

Improvements and reconstructions - 4 feet back from the shoulder of the subgrade or ditch, whichever is widest, or as marked in the field.

CLEARING AND GRUBBING DISPOSAL. Scatter through openings in the timber outside of the cleared right-of-way, except areas where end-haul is required.

EXHIBIT "B"
FOREST ROAD SPECIFICATIONS

EXCAVATION. Excavation and grading shall not be done when weather and/or ground conditions are such that damage will result to existing subgrade or cause excessive erosion.

Excavation shall conform to STATE-engineered lines, grades, dimensions, and plans when provided.

All suitable excavated material shall be used where possible for the formation of fills, shoulders, and drainage structure backfills. Embankment materials shall be free of woody debris, brush, muck, sod, frozen material, and other deleterious materials. All fills and drainage structure backfills shall be machine compacted according to the specifications in Exhibit B.

Unless road design plans show otherwise, all roads shall be on a balanced cross section, except when the slope is over 50 percent; the road shall be on full bench for the width specified.

Excess excavation shall not be sidecast where material will enter a stream course or where material will accumulate in areas deemed a high-risk site by STATE.

ROAD WIDTH LIMITATIONS. PURCHASER shall obtain advance written approval from STATE to construct the road to a greater width than specified. Extra subgrade width shall be required for:

Fill Widening. Add to each fill shoulder 1 foot for fills 3 feet to 6 feet high; 2 feet for fills over 6 feet high.

Curve Widening. Widen the inside shoulder of all curves as follows: 400 divided by the radius of the curve equals the amount of extra width.

DRAINAGE

Ditch. Construct "V" ditch 3 feet wide and to a depth of 1 foot below subgrade. Subgrade shall be crowned at 4 to 6 percent.

Outslope. Road subgrade shall be outsloped at 4 to 6 percent.

TURNOUTS. Increase roadbed width an additional 8 feet for both subgrade and surfacing. Length shall be at least 25 feet, or as staked on the ground, plus 25-foot approaches at each end.

Location: Intervisible but not greater than 750 feet.

GRADING

Rock
Common - side slopes 50% and over
Common - side slopes less than 50%
Common - turnpike (level) section

Back Slopes
Vertical to 1/4:1
1/2:1
3/4:1
2:1

Fill Slopes
Not steeper
than 1½:1

Top of cutslope shall be rounded.

LANDINGS. Landings shall be constructed no less than 50 feet wide and no more than 70 feet wide. Surface is to be crowned for drainage, with general grade no more than 3 percent.

EXHIBIT "B"

SPECIAL INSTRUCTIONS FOR ROAD IMPROVEMENT

Project No. 1

Points A to B, C to D, G to H, and I to J:

Remove brush and stumps from the road prism according to the specifications in Exhibit B, "Road Brushing Specifications." Slough material shall be removed from the cutbank side, placed in the roadway, and worked in with a Cat. Smooth the road surface with a grader.

Points K to L:

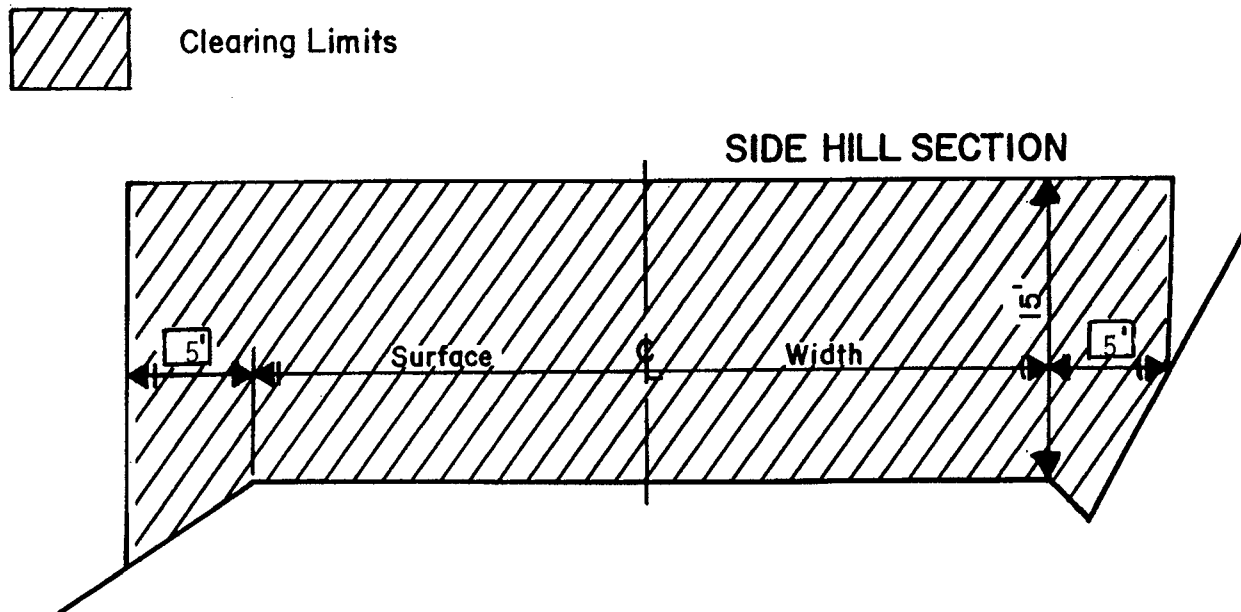
Re-open the road by removing old waste material at Point K. Material shall be piled adjacent to Point K. Remove brush and stumps from the road prism according to the specifications in Exhibit B, "Road Brushing Specifications." Slough material shall be removed from the cutbank side, placed in the roadway, and worked in with a Cat. Smooth the road surface with a grader.

Project No. 2

Point E to F:

This road shall be used for swing yarding purposes only; the grade is too steep to allow truck haul. Remove brush from the road prism. Smooth the road surface with a Cat.

EXHIBIT "B"
ROAD BRUSHING SPECIFICATIONS

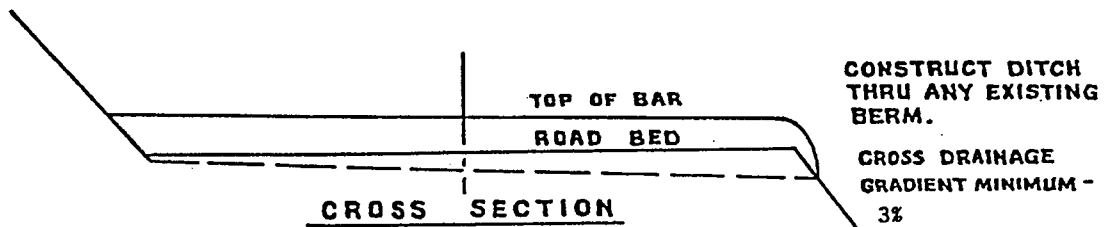
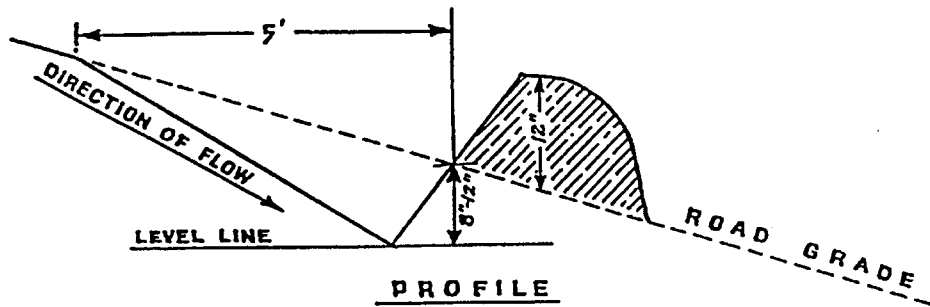


REQUIREMENTS

Brush and trees shall be cut to a maximum height of 6 inches above the ground surface or obstructions such as rocks or existing stumps.

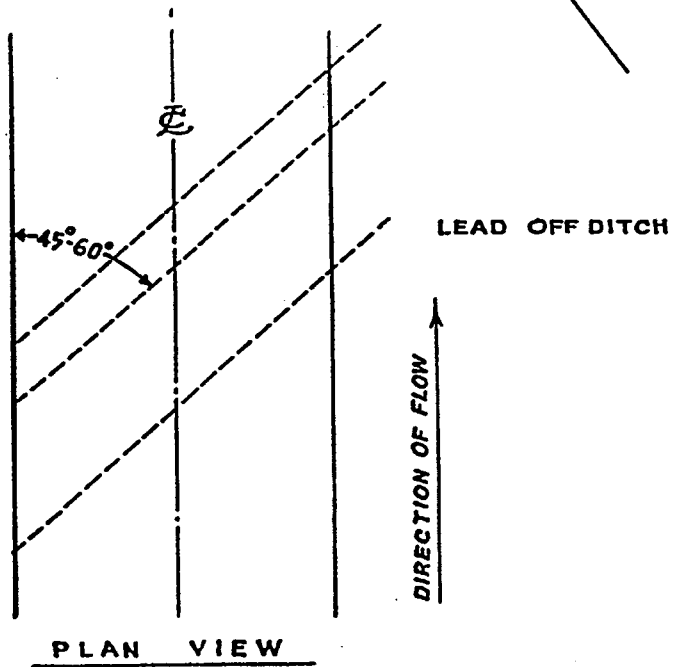
Debris resulting from the brushing operation shall be removed from the roadway, cutslope, ditches, and water courses within 72 hours and may be scattered downslope from the road or placed in other stable locations, unless otherwise approved in writing by STATE.

EXHIBIT "C"
 WATERBAR SPECIFICATIONS



SPACING OF WATERBARS

ROAD GRADE	DISTANCE
≤ 5%	300'
6-10%	200'
11-15%	100'
16-20% or greater	50'



**WATERBAR SPECIFICATIONS
 FOR CROSS DITCHING #298**

State Timber Sale Contract
No. 341-02-40
Basin 3-4 Thin

EXHIBIT "D"

SPECIFICATIONS FOR GROUP SELECTION AREAS

Group Selection Areas are not posted. A total of 4.5 acres of Group Selection Areas averaging between 1/2 acre and 2 acres in size shall be created. Group Selection Areas are clearings no larger than 2 acres with retained green trees as described in the table below. Proposed locations of the Group Selection Areas shall be marked on the ground and approved by STATE prior to felling. Green Tree Retention shall also be selected and approved by STATE prior to cutting (Section 57). If disease pockets are discovered, the specifications may be modified with prior STATE approval.

AREA	TOTAL GROUP SELECTION ACREAGE	GREEN TREE RETENTION
I	2	Retain 20-50 of the largest conifer trees with the best crowns
II	2	Retain 20-50 of the largest conifer trees with the best crowns
V	.5	Retain 20-50 of the largest conifer trees with the best crowns
III and IV	0	No Group Selection Areas in Area VII


EXHIBIT "E"
OREGON DEPARTMENT OF FORESTRY

SCALING INSTRUCTIONS -- LOCATION APPROVAL -- BRAND INFORMATION

- (1) ORIGINAL REGISTRATION Date _____
 REVISION NUMBER _____ Date _____
 CANCELLATION Date _____
- (2) TO: _____
 (Third Party Scaling Organization)
- (3) FROM: Coos Phone (541) 267-4136
 (State Forestry District)
 Address 63612 Fifth Road, Coos Bay, OR 97420
- (4) PURCHASER: _____
 Address _____

- (12) SALE NAME Basin 3-4 Thin
 COUNTY Douglas
- (13) STATE CONTRACT NUMBER 341-02-40
- (14) SCALE: westside eastside cubic foot
- (15) STATE BRAND REGISTRATION NUMBER _____
- (16) BUREAU BRAND CODE NUMBER _____
- (17) STATE BRAND INFORMATION:

(COMPLETE) ↘



(5) MINIMUM SCALING SPECIFICATIONS			CLASS		
SPECIES	SCALING DIAMETER INCHES	*NET SCALE VOLUME	PER MBF	** SUM	SUB
Conifers	--	10	X		
Hardwoods	--	10	X		

* Apply minimum volume test to whole logs over 40' Westside; 20' Eastside.
 ** Sum (if indicated): see instructions and explain in Item (19).

- (6) WESTSIDE SCALE: YES NO
 Actual taper all logs over 40' scaling length
- (7) EASTSIDE SCALE: YES NO
 *Actual taper butt logs over 40' scaling length
- (8) PENCIL BUCK YES NO
 back to Minimum Scaling Diameter _____
- (9) ADD-BACK VOLUME -- YES NO
 Deductions due to delay

- (18) PAINT REQUIRED: YES
 COLOR Orange

(19) SPECIAL SCALES
PEELABLE CULL (all species)
UTILITY/PULP (all species)
NO DEDUCTIONS ALLOWED FOR MECHANICAL DAMAGE
OTHER: _____
OTHER: _____

(10) APPROVED SCALING LOCATIONS	Species	Yard	Truck

- (20) REMARKS: STATE may approve accounting for hardwoods by the load in lieu of scaling.

- (11) NOTICE OF CANCELLATION OF BRAND:
 Effective Date: _____

Operator's Name (Optional inclusion by District): _____

- (21) SIGNATURES:

 State Forester's Representative

 Purchaser or Authorized Representative Date

 State Forester Representative Date

INSTRUCTIONS FOR FORM 343-307 (rev. 5/01)

- (1) Check appropriate box. REVISION NUMBER requires comments. CANCELLATION requires Item (21). Complete date.
- (2) Designate Third Party Scaling Organization (TPSO). Send 4 copies to TPSO, 1 to purchaser, 1 to Salem, and keep such copies as to district needs.
- (3) State District office, address and phone.
- (4) Enter Purchaser's business name and address as it appears on the contract.
- (5) Minimum Scaling Specifications. Review Section 45, "Log Removal," of the contract. Species, or combined species can be separate entries. Information serves as a basis for scaling (see also Items (13) thru (17)), and is required to show existence on the sale. **PerM** (per mbf). **SUM** (lump sum material). **SUB** (submerchantable material). **SUB**, as used by the State, references that material containing at least 10 bf (net) but less than the lower merchantable net volume limit or grade requirements for other merchantable (**PerM**) entries. **PerM**, **SUM**, and **SUB** must be indicated by checking the appropriate column. Species with the same specifications and value are combined into one entry. **PerM** and **SUB** require scaling therefore complete specifications. **SUM** need not be scaled, hence no specifications. Loads containing only **SUM** are to be ticketed if so instructed in Item (19). Mixed loads of **SUM**, **PERM** and/or **SUB** species will always be scaled.
- (6) Westside -- actual taper segment scale. Check Yes or No. Special Service Rules on file with TPSO. See: Segment Scaling and Grading of Long Logs -- All Species -- State Forestry Department Scaling Practices (Westside).
- (7) Eastside -- actual taper/taper table segment scale. Special Service Rules on file with TPSO. See: Segment Scaling and Grading of Long Logs -- All Species -- State Forestry Department Scaling Practices (Eastside). Items with * follow U.S. Forest Service Eastside rules.
- (8) Pencil Buck. Check NO if a westside sale, optional for eastside sales.
- (9) Add-Back Volume. Add-Back is normally checked YES. Scaler records deductions (sap rot, weather checks, etc.) caused by an abnormal delay in removal. Enter separately on scale ticket. TPSO provides State with summaries that include this as a net volume by species. Salvage sales and certain other circumstances may require that "NO" be checked.
- (10) Show scaling locations only applicable to TPSO. Not necessary to list markets. If all species are scaled at same location, enter "ALL."
- (11) When logging is complete, recall branding hammers, date and sign where indicated, check CANCELLATION box at top of form, and send to TPSO.
- (12) Enter sale name and county.
- (13) Enter sale contract number.
- (14) Check Westside or Eastside log scale. Cubic foot refers to Northwest Log Rules Cubic Foot Scale.
- (15) Oregon Forest Products Brand Registry Number (optional).
- (16) DO NOT USE -- TPSO will fill in when applicable.
- (17) Show one brand only. Complete drawing. If more than one brand is assigned to the sale, (1) make separate form for each brand, and (2) on each form, explain and show other brand(s) under REMARKS, Item 19.
- (18) Check YES and designate orange.
- (19) Special Scales. These are the Special Scales that will be applied. If "Other" is indicated, please describe. Give comments in Item (19).
- (20) Use this space to designate weight conversion factors, or any other explanations to clarify scaling requirements. If additional scaling locations are approved, prepare another form showing all (old and new) locations. Check REVISION box at top of form and explain under remarks. Route as indicated.
- (21) Require purchaser to sign and date completed form.