


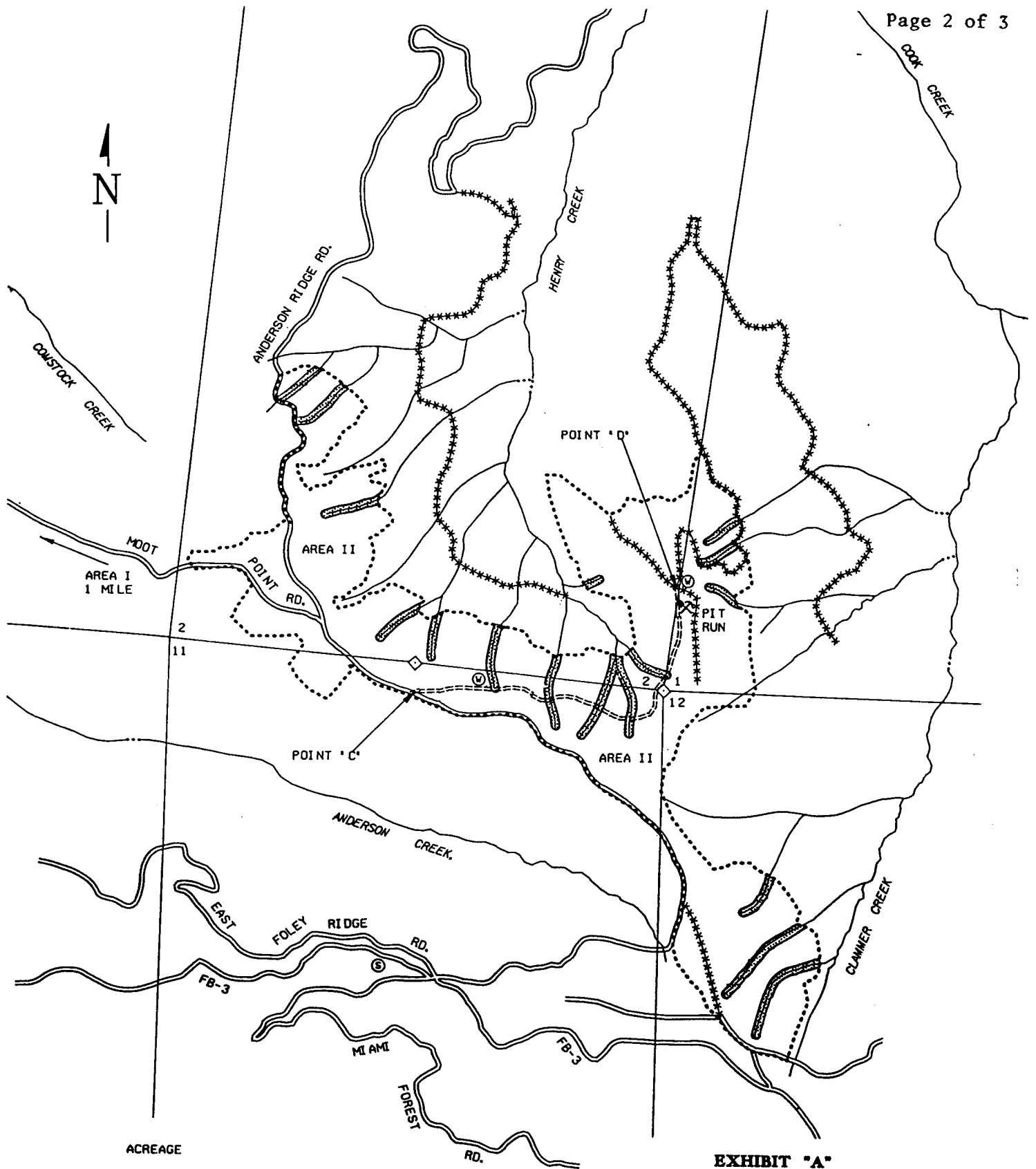
ACREAGE		
	GROSS	NET
AREA I	72	69
AREA II	263	224
TOTAL	335	293

EXHIBIT "A"
 OF TIMBER SALE CONTRACT NO. 341-02-39
 HENRY, COM
 PORTIONS OF SECTIONS 1, 2, 3, 4, 11, AND 12, T2N, R9W, W. M.
 TILLAMOOK COUNTY, OREGON



LEGEND

- | | | |
|--|---|---|
| <ul style="list-style-type: none"> TIMBER SALE BOUNDARY ----- Area Boundary ----- Right Of Way Boundary ~~~~~ Stream Buffer Reforestation Area Tractor Yarding Permitted ○ POINT "A" ○ ○ ○ | <ul style="list-style-type: none"> STA. 0+00 Survey Station Known Land Survey Corner ○ Culvert Location Snag Corridor ○ Rock Pit Type F Stream Type N Stream Debris Removal Required (Below Asterisk) | <ul style="list-style-type: none"> ==== Surfaced Existing Road ==== Unsurfaced Existing Road ==== Surfaced Road (Const. Required) ==== Unsurfaced Road (Const. Required) ==== County Road ==== Private Road (Access Not Assured) ==== Existing Road - State Maintained ***** Abandoned Road |
|--|---|---|



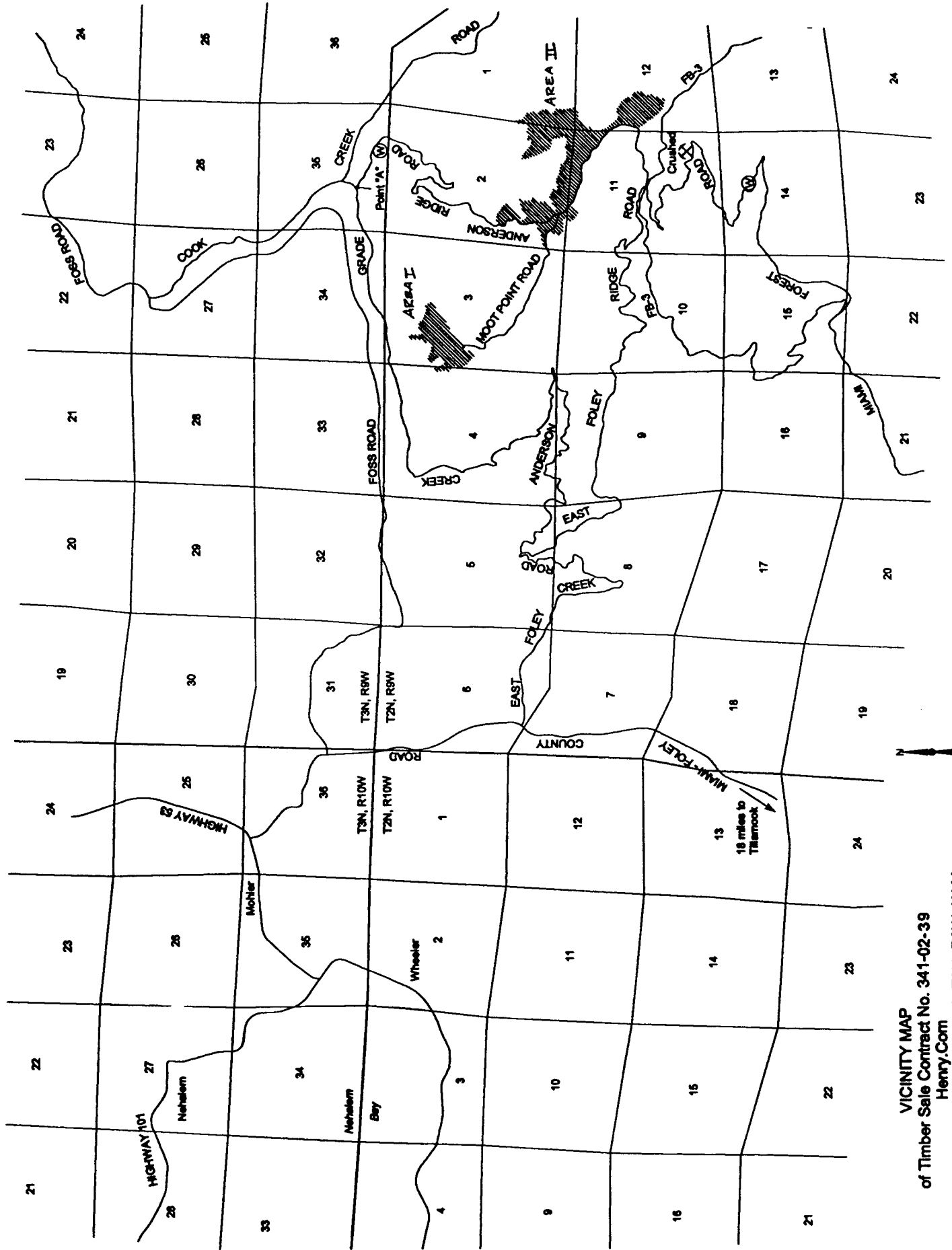
ACREAGE		
	GROSS	NET
AREA I	72	69
AREA II	263	224
TOTAL	335	293



LEGEND

- | | | | | | |
|-------|---------------------------|---|--------------------------|-------|-----------------------------------|
| | TIMBER SALE BOUNDARY | ○ | Survey Station | ===== | Surfaced Existing Road |
| ----- | Area Boundary | ⊙ | Shown Land Survey Corner | ----- | Unsurfaced Existing Road |
| ----- | Right Of Way Boundary | ⊕ | Culvert Location | ----- | Surfaced Road (Const. Required) |
| | Stream Buffer | ⊗ | Sags Corridor | ----- | Unsurfaced Road (Const. Required) |
| | Reforestation Area | ⊗ | Rock Pit | ----- | County Road |
| | Tractor Yarding Permitted | ⊗ | Type F Stream | ----- | Private Road (Access Not Assured) |
| ⊙ | Point For Project Mark | ⊗ | Type N Stream | ----- | Existing Road - State Maintained |
| ⊙ | Waste Area | ⊗ | Beaver Removal Required | ----- | Abandoned Road |
| ⊙ | Stockpile Site | ⊗ | (Below Asterisk) | | |
| ⊙ | Cultural Site | | | | |

EXHIBIT "A"
 OF TIMBER SALE CONTRACT NO. 341-02-39
 HENRY, COM
 PORTIONS OF SECTIONS 1, 2, 3, 4, 11, AND 12, T2N, R9W, W. M.
 TILLAMOOK COUNTY, OREGON



VICINITY MAP
 of Timber Sale Contract No. 341-02-39
 Henry.Com
 Portions of sections 1, 2, 3, 4, 11, 12, T2N, R9W, W.M.
 Tillamook County, Oregon