

APPROXIMATE ACREAGE:

	GROSS ACRES	NET ACRES
AREA I	83 ACRES	75 ACRES
AREA II	25 ACRES	20 ACRES
AREA III	31 ACRES	20 ACRES
AREA IV	1 ACRE	1 ACRE
AREA V	31 ACRES	20 ACRES
AREA VI	34 ACRES	20 ACRES
<b>TOTAL</b>	<b>205 ACRES</b>	<b>156 ACRES</b>

**EXHIBIT "A"**

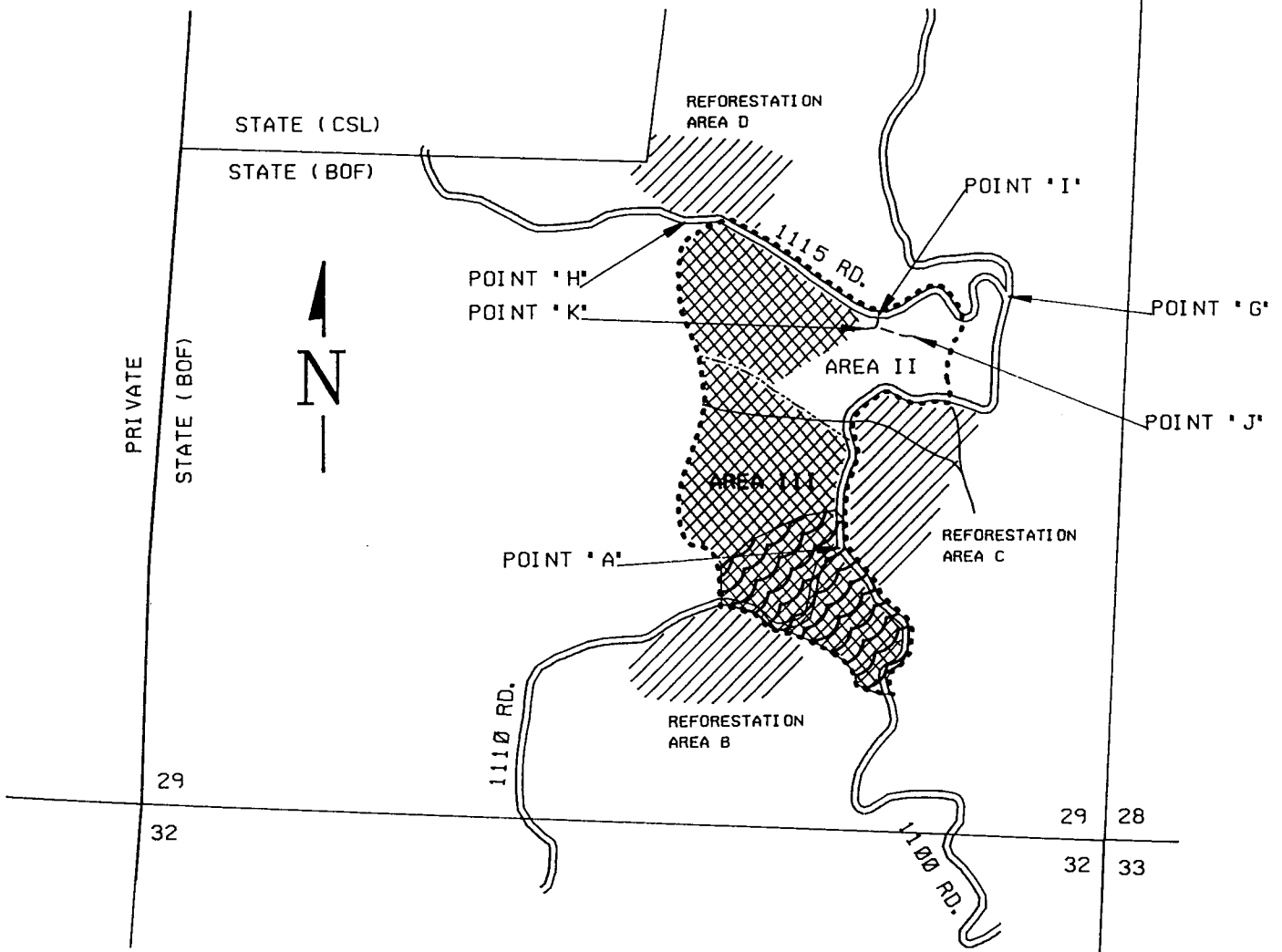
OF TIMBER SALE CONTRACT NO. 341-02-33  
 LOGICAL THINNING  
 PORTIONS OF SECTIONS 20, 21, 29  
 AND 32, T24S, R11W, W. M.  
 COOS COUNTY, OREGON



**LEGEND**

- |           |                           |           |  |       |                                     |
|-----------|---------------------------|-----------|--|-------|-------------------------------------|
| .....     | TIMBER SALE BOUNDARY      | STA. 0+00 | Survey Station                           | ===== | Existing Road Contractor Maintained |
| -----     | Area Boundary             | ①         | Known Land Survey Corner                 | ===== | Secondary Existing Road             |
| -----     | Right Of Way Boundary     | ②         | Culvert Location                         | ----- | Primary Road (Const. Required)      |
|           | Stream Buffer             |           | Snag Corridor                            | ----- | Secondary Road (Const. Required)    |
|           | Reforestation Area        | ③         | Rock Pit                                 | ----- | County Road                         |
| XXXXXX    | Tractor Yarding Permitted | ④         | Type F Stream                            | ----- | Private Road (Access Not Assured)   |
| POINT "A" | Point For Project Work    | ⑤         | Type N Stream                            | ----- | Existing Road - State Maintained    |
| -----     | Group Selection Area      | ⑥         | Debris Removal Required (Below Asterisk) |       |                                     |
| -----     | Seasonal Restriction Area |           |  |       |                                     |

29 28



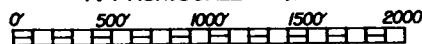
APPROXIMATE ACREAGE:

	GROSS ACRES	NET ACRES
AREA I	83 ACRES	75 ACRES
AREA II	25 ACRES	20 ACRES
AREA III	31 ACRES	20 ACRES
AREA IV	1 ACRE	1 ACRE
AREA V	31 ACRES	20 ACRES
AREA VI	34 ACRES	20 ACRES
<b>TOTAL</b>	<b>205 ACRES</b>	<b>156 ACRES</b>

**EXHIBIT "A"**

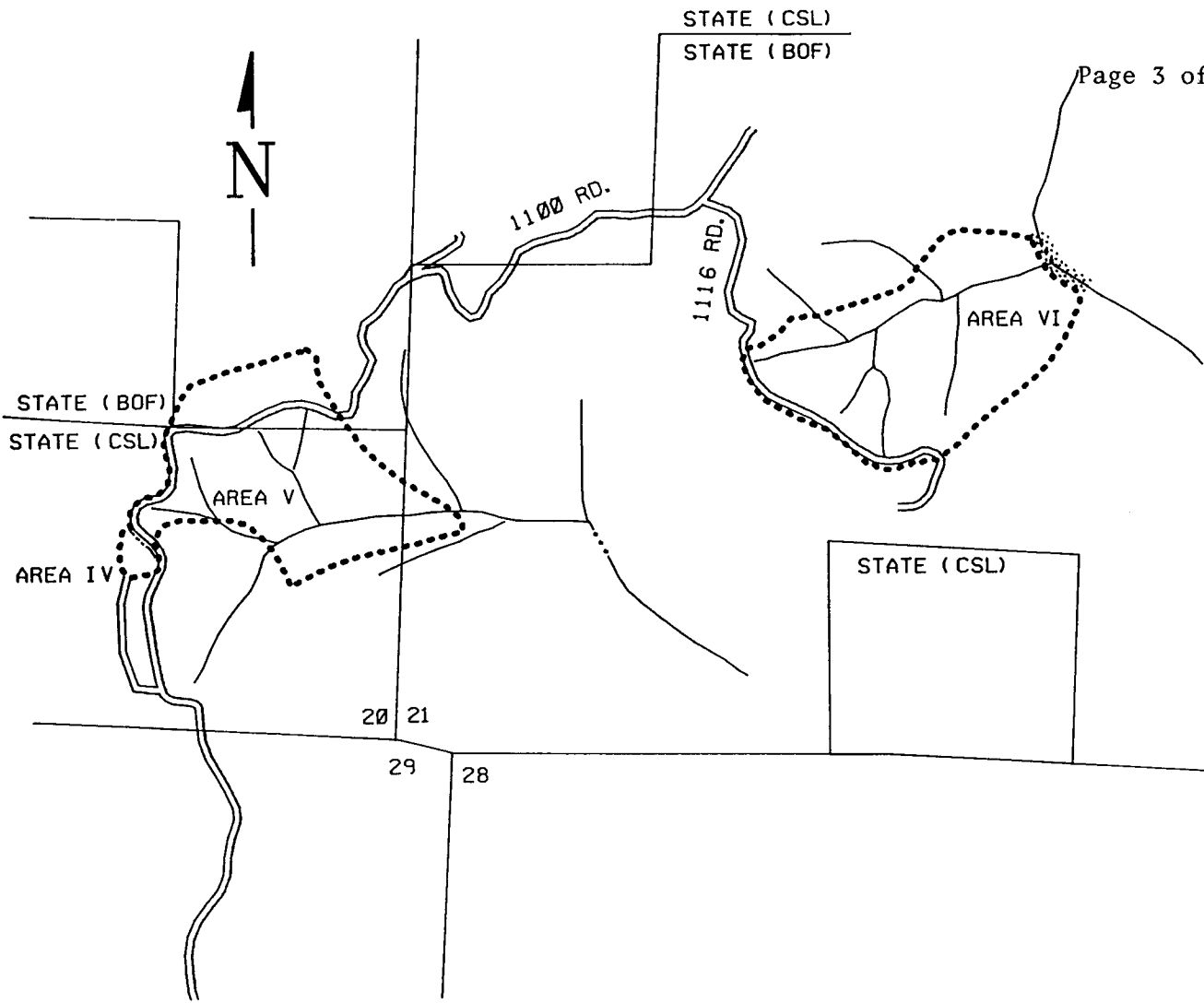
OF TIMBER SALE CONTRACT NO. 341-02-33  
 LOGICAL THINNING  
 PORTIONS OF SECTIONS 20, 21, 29  
 AND 32, T24S, R11W, W. M.  
 COOS COUNTY, OREGON

APPROX. SCALE 1"=1,000'



**LEGEND**

- |  |   |   |
|--|---|---|
| <ul style="list-style-type: none"> <li>..... TIMBER SALE BOUNDARY</li> <li>----- Area Boundary</li> <li>----- Right Of Way Boundary</li> <li>----- Stream Buffer</li> <li>////// Reforestation Area</li> <li>XXXXXX Tractor Yarding Permitted</li> <li>POINT "A"</li> <li>----- Group Selection Area</li> <li>~~~~~ Seasonal Restriction Area</li> </ul> | <ul style="list-style-type: none"> <li>STA. 0+00 Survey Station</li> <li>Known Land Survey Corner</li> <li>○ Culvert Location</li> <li>      Snag Corridor</li> <li>⊗ Rock Pit</li> <li>~ Type F Stream</li> <li>~ Type N Stream</li> <li>⊛ Debris Removal Required (Below Asterisk)</li> </ul> | <ul style="list-style-type: none"> <li>==== Existing Road Contractor Maintained</li> <li>----- Secondary Existing Road</li> <li>----- Primary Road (Const. Required)</li> <li>----- Secondary Road (Const. Required)</li> <li>----- County Road</li> <li>----- Private Road (Access Not Assured)</li> <li>----- Existing Road - State Maintained</li> </ul> |
|--|---|---|



APPROXIMATE ACREAGE:

	GROSS ACRES	NET ACRES
AREA I	83 ACRES	75 ACRES
AREA II	25 ACRES	20 ACRES
AREA III	31 ACRES	20 ACRES
AREA IV	1 ACRE	1 ACRE
AREA V	31 ACRES	20 ACRES
AREA VI	34 ACRES	20 ACRES
<b>TOTAL</b>	<b>205 ACRES</b>	<b>156 ACRES</b>

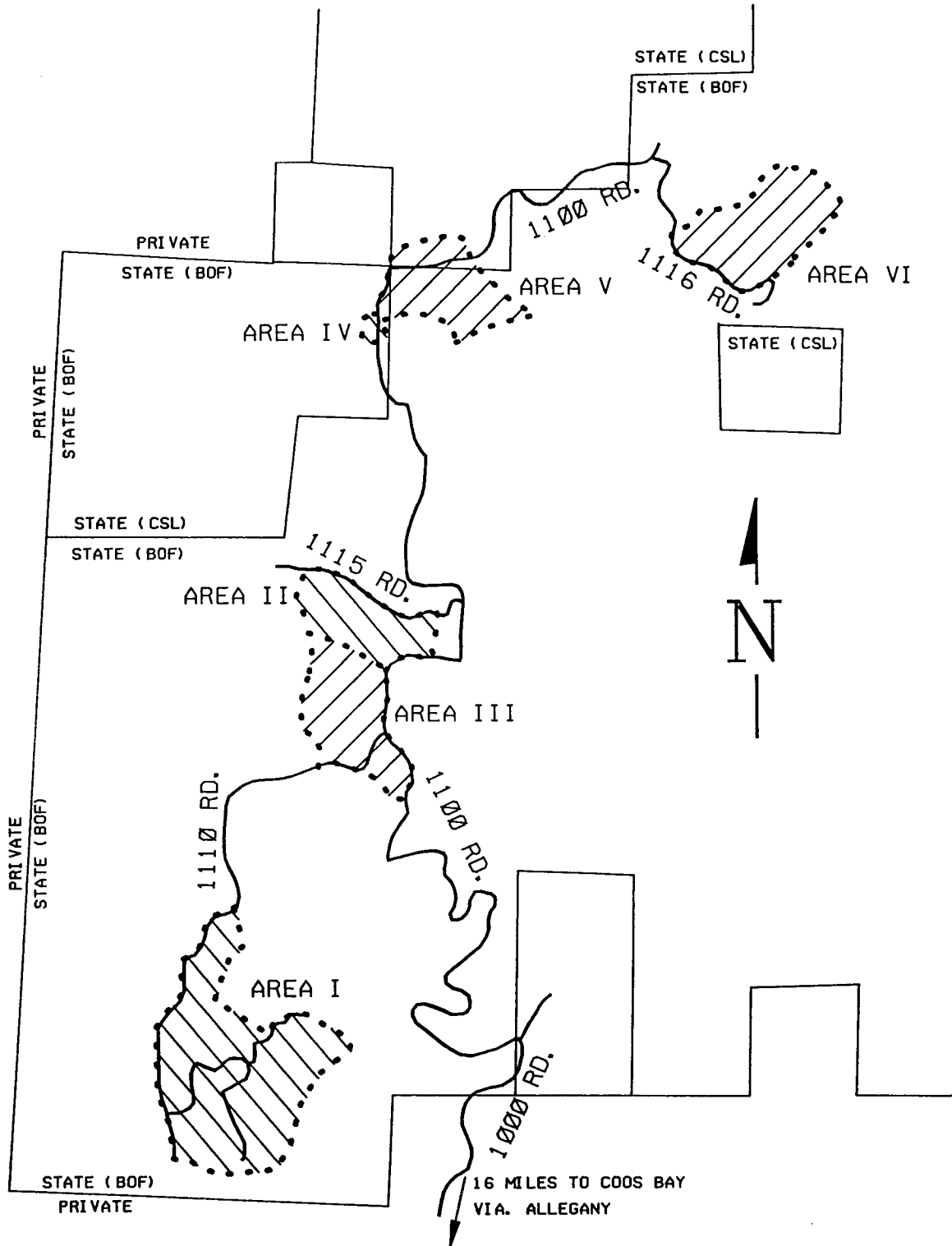
**EXHIBIT "A"**

OF TIMBER SALE CONTRACT NO. 341-02-33  
 LOGICAL THINNING  
 PORTIONS OF SECTIONS 20, 21, 29  
 AND 32, T24S, R11W, W. M.  
 COOS COUNTY, OREGON



**LEGEND**

- |        |                           |           |  |       |                                     |
|--------|---------------------------|-----------|--|-------|-------------------------------------|
| .....  | TIMBER SALE BOUNDARY      | STA. 0+00 | Survey Station                           | ===== | Existing Road Contractor Maintained |
| -----  | Area Boundary             | ①         | Known Land Survey Corner                 | ===== | Secondary Existing Road             |
| -----  | Right Of Way Boundary     | ②         | Culvert Location                         | ----- | Primary Road (Const. Required)      |
|        | Stream Buffer             |           | Snag Corridor                            | ----- | Secondary Road (Const. Required)    |
|        | Reforestation Area        |           | Rook Pit                                 | ----- | County Road                         |
| XXXXXX | Traitor Yarding Permitted |           | Type F Stream                            | ----- | Private Road (Access Not Assured)   |
| XXXXXX | POINT "A"                 |           | Type N Stream                            | ----- | Existing Road - State Maintained    |
| ~~~~~  | Group Selection Area      |           | Debris Removal Required (Below Asterisk) |       |                                     |



# EXHIBIT "A"

VICINITY MAP

OF TIMBER SALE CONTRACT NO. 341-02-33  
LOGICAL THINNING  
COOS COUNTY OREGON