

POINT 'A' IS LOCATED AT
8100 ROAD & 2300 ROAD
JUNCTION APPROX. 2 MILES

APPROXIMATE ACREAGE

	GROSS	NET
AREA I	19	19
AREA II	3	3
AREA III	26	24
AREA IV	79	54
AREA V	32	27
AREA VI	37	28
AREA VII	11	9
TOTAL	207	164

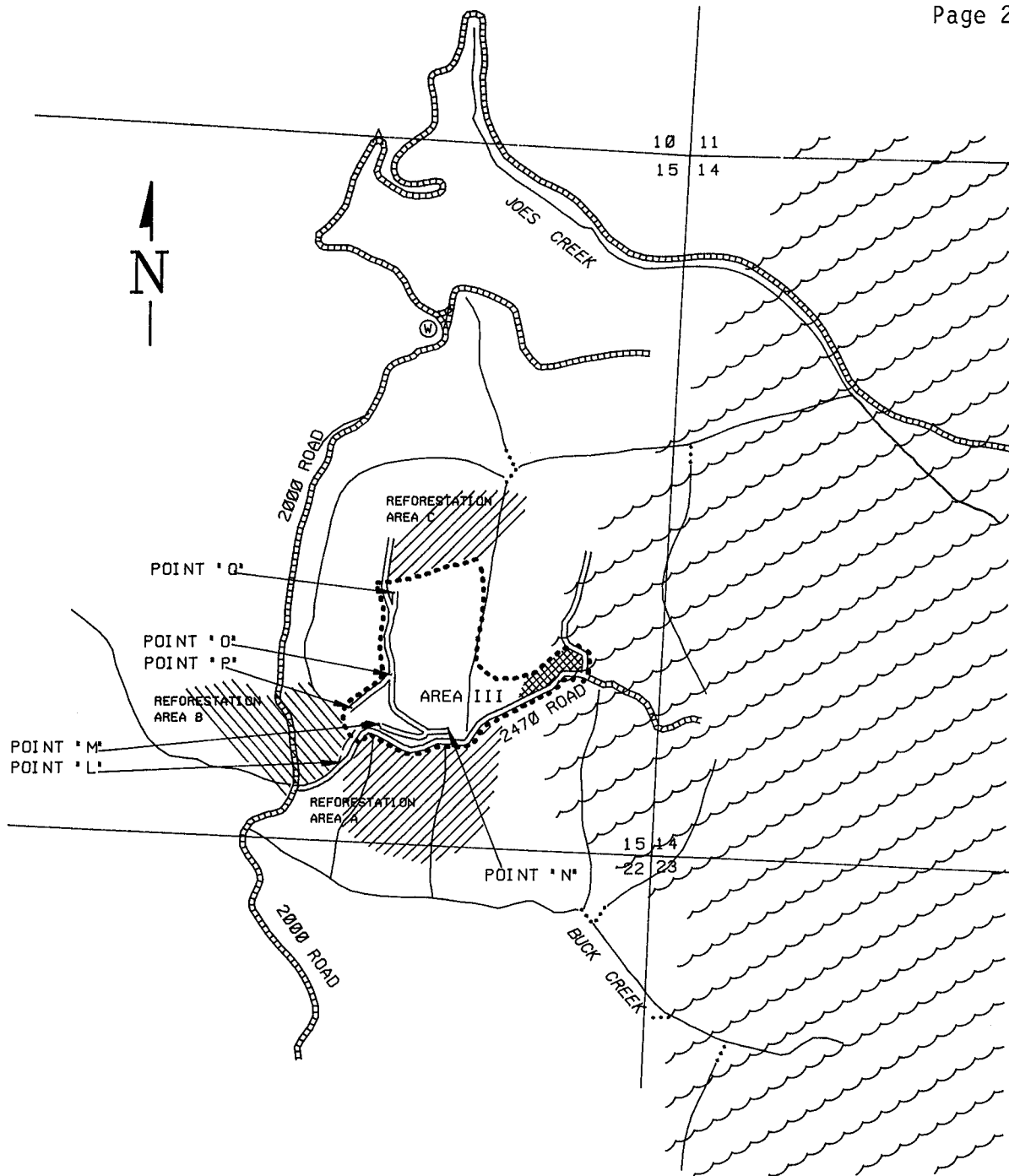
EXHIBIT "A"

OF TIMBER SALE CONTRACT NO. 341-02-32
CENTRAL ELLIOTT THIN
PORTIONS OF SECTIONS 10, 11, 12, 15 AND 26, T23S, R11W, W. M.
COOS COUNTY, OREGON
PORTIONS OF SECTIONS 25 AND 35, T22S, R11W, W. M.
DOUGLAS COUNTY, OREGON



LEGEND

- TIMBER SALE BOUNDARY
- Area Boundary
- Right Of Way Boundary
- Stream Buffer
- Reforestation Area
- Tractor Yarding Permitted
- POINT "A"
- Seasonally Restricted Area
- Waste Area
- ① Survey Station
- ② Known Land Survey Corner
- ③ Culvert Location
- ④ Snag Corridor
- ⑤ Rock Pit
- ⑥ Type F Stream
- ⑦ Type N Stream
- ⑧ Debris Removal Required (Below Asterisk)
- ⑨ Low Water Crossing
- ===== Existing Road Purchaser Maintained
- ===== Secondary Existing Road
- Primary Road (Const. Required)
- Secondary Road (Const. Required)
- County Road
- Private Road (Access Not Assured)
- Existing Road - State Maintained

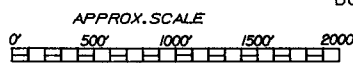


APPROXIMATE ACREAGE

	GROSS	NET
AREA I	19	19
AREA II	3	3
AREA III	26	24
AREA IV	79	54
AREA V	32	27
AREA VI	37	28
AREA VII	11	9
TOTAL	207	164

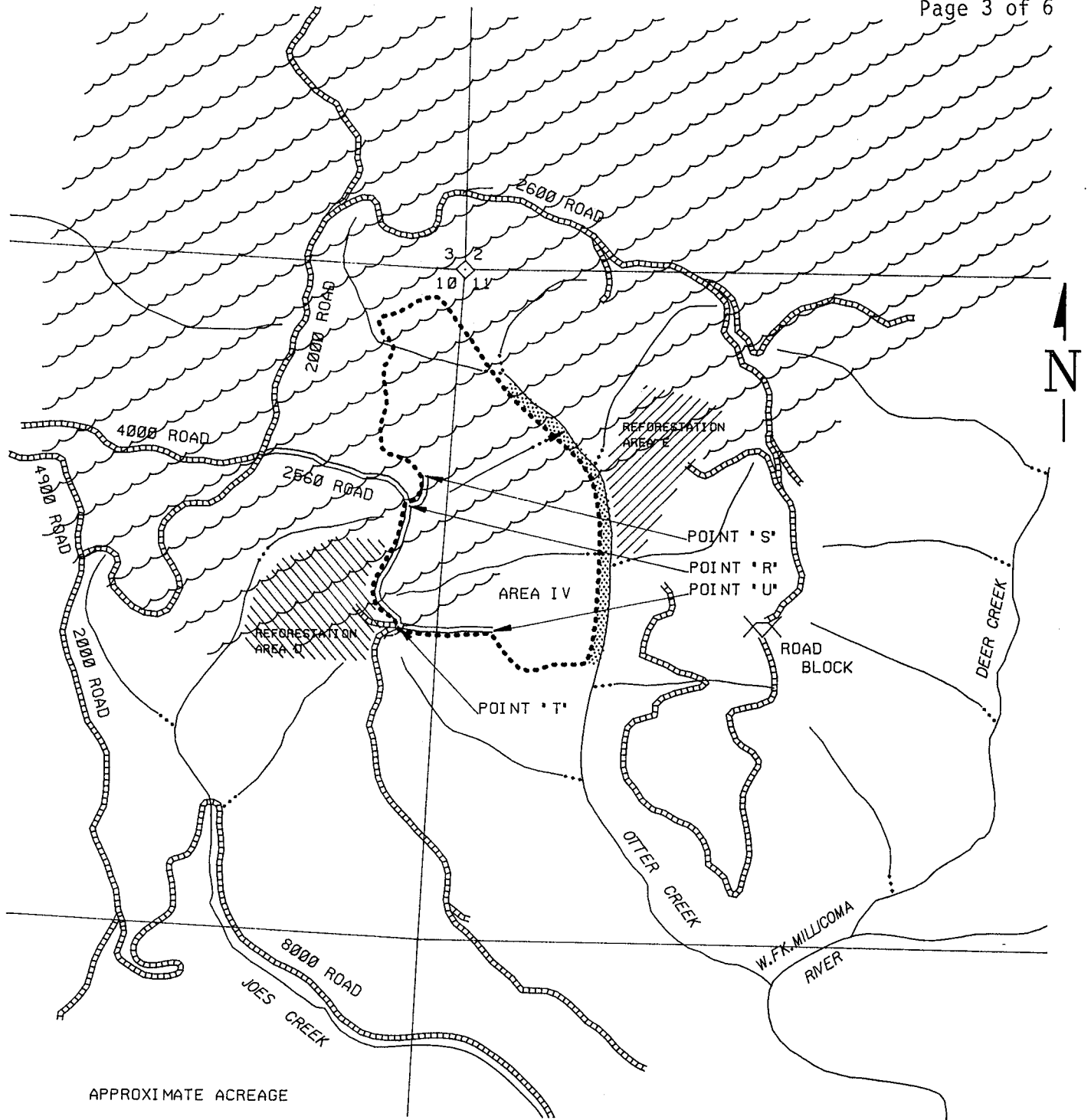
EXHIBIT "A"

OF TIMBER SALE CONTRACT NO. 341-02-32
 CENTRAL ELLIOTT THIN
 PORTIONS OF SECTIONS 10, 11, 12, 15 AND 26, T23S, R11W, W. M.
 COOS COUNTY, OREGON
 PORTIONS OF SECTIONS 25 AND 35, T22S, R11W, W. M.
 DOUGLAS COUNTY, OREGON



LEGEND

- | | | |
|--|---|---|
| <ul style="list-style-type: none"> TIMBER SALE BOUNDARY ----- Area Boundary ----- Right Of Way Boundary ----- Stream Buffer ----- Reforestation Area ----- Tractor Yarding Permitted ----- Point For Project Work ----- Seasonally Restricted Area ----- Waste Area | <ul style="list-style-type: none"> STA. 0+00 Survey Station Known Land Survey Corner Culvert Location Snag Corridor Rock Pit Type F Stream Type N Stream Debris Removal Required (Below Asterisk) Low Water Crossing | <ul style="list-style-type: none"> ----- Existing Road Purchaser Maintained ----- Secondary Existing Road ----- Primary Road (Const. Required) ----- Secondary Road (Const. Required) ----- County Road ----- Private Road (Access Not Assured) ----- Existing Road - State Maintained |
|--|---|---|



APPROXIMATE ACREAGE

	GROSS	NET
AREA I	19	19
AREA II	3	3
AREA III	26	24
AREA IV	79	54
AREA V	32	27
AREA VI	37	28
AREA VII	11	9
TOTAL	207	164

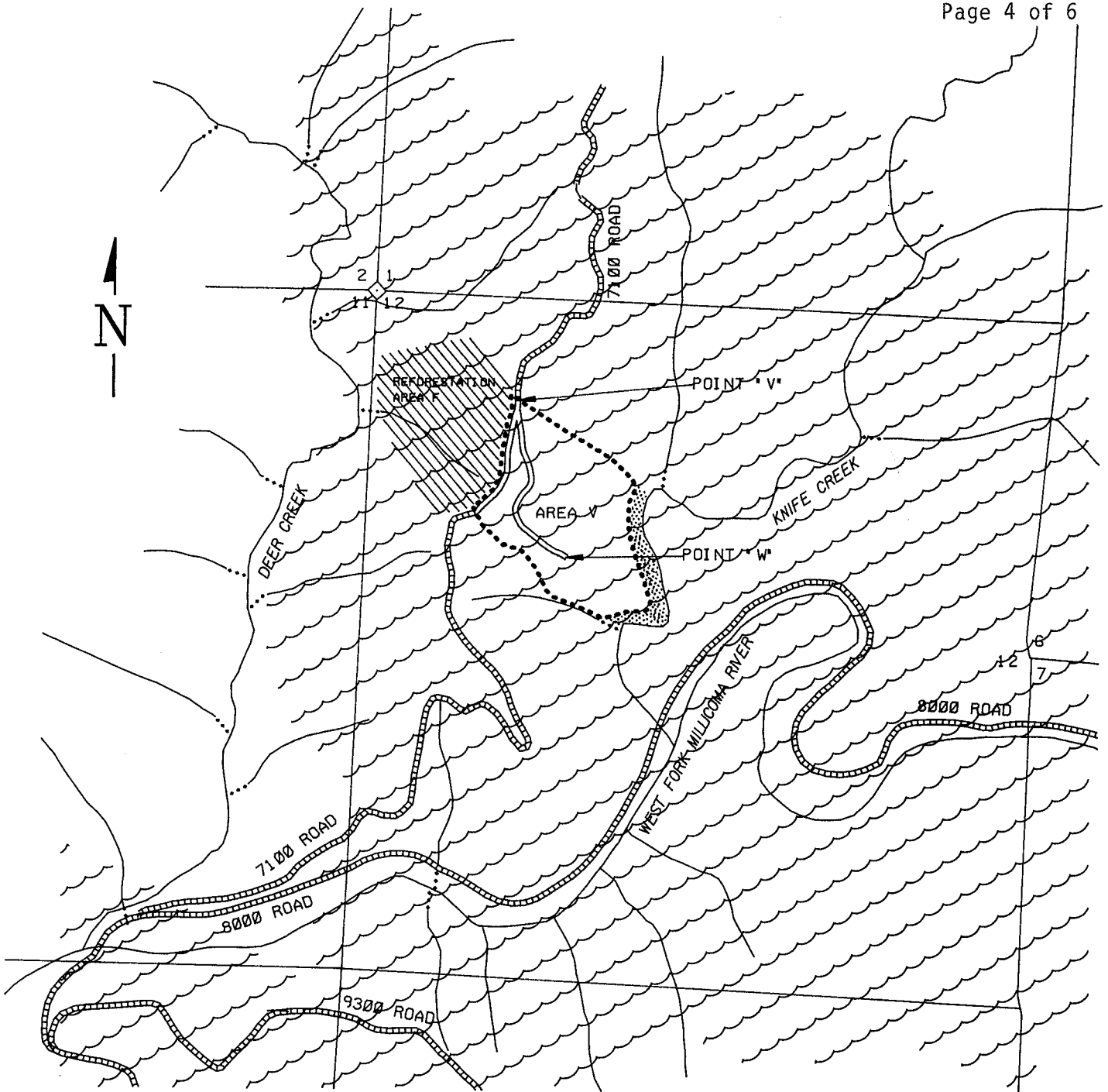
EXHIBIT "A"

OF TIMBER SALE CONTRACT NO. 341-02-32
 CENTRAL ELLIOTT THIN
 PORTIONS OF SECTIONS 10, 11, 12, 15 AND 26, T23S, R11W, W. M.
 COOS COUNTY, OREGON
 PORTIONS OF SECTIONS 25 AND 35, T22S, R11W, W. M.
 DOUGLAS COUNTY, OREGON



LEGEND

- | | | | | | |
|-------|----------------------------|---|--|-------|------------------------------------|
| | TIMBER SALE BOUNDARY | ① | Survey Station | ===== | Existing Road Purchaser Maintained |
| ----- | Area Boundary | ② | Known Land Survey Corner | ----- | Secondary Existing Road |
| ----- | Right Of Way Boundary | ③ | Culvert Location | ----- | Primary Road (Const. Required) |
| | Stream Buffer | ④ | Snag Corridor | ----- | Secondary Road (Const. Required) |
| | Reforestation Area | ⑤ | Rook Pit | ----- | County Road |
| | Tractor Yarding Permitted | ⑥ | Type F Stream | ----- | Private Road (Access Not Assured) |
| | Point For Project Work | ⑦ | Type N Stream | ----- | Existing Road - State Maintained |
| | Seasonally Restricted Area | ⑧ | Debris Removal Required (Below Asterisk) | | |
| ⑨ | Waste Area | ⑨ | Low Water Crossing | | |



APPROXIMATE ACREAGE

	GROSS	NET
AREA I	19	19
AREA II	3	3
AREA III	26	24
AREA IV	79	54
AREA V	32	27
AREA VI	37	28
AREA VII	11	9
TOTAL	207	164

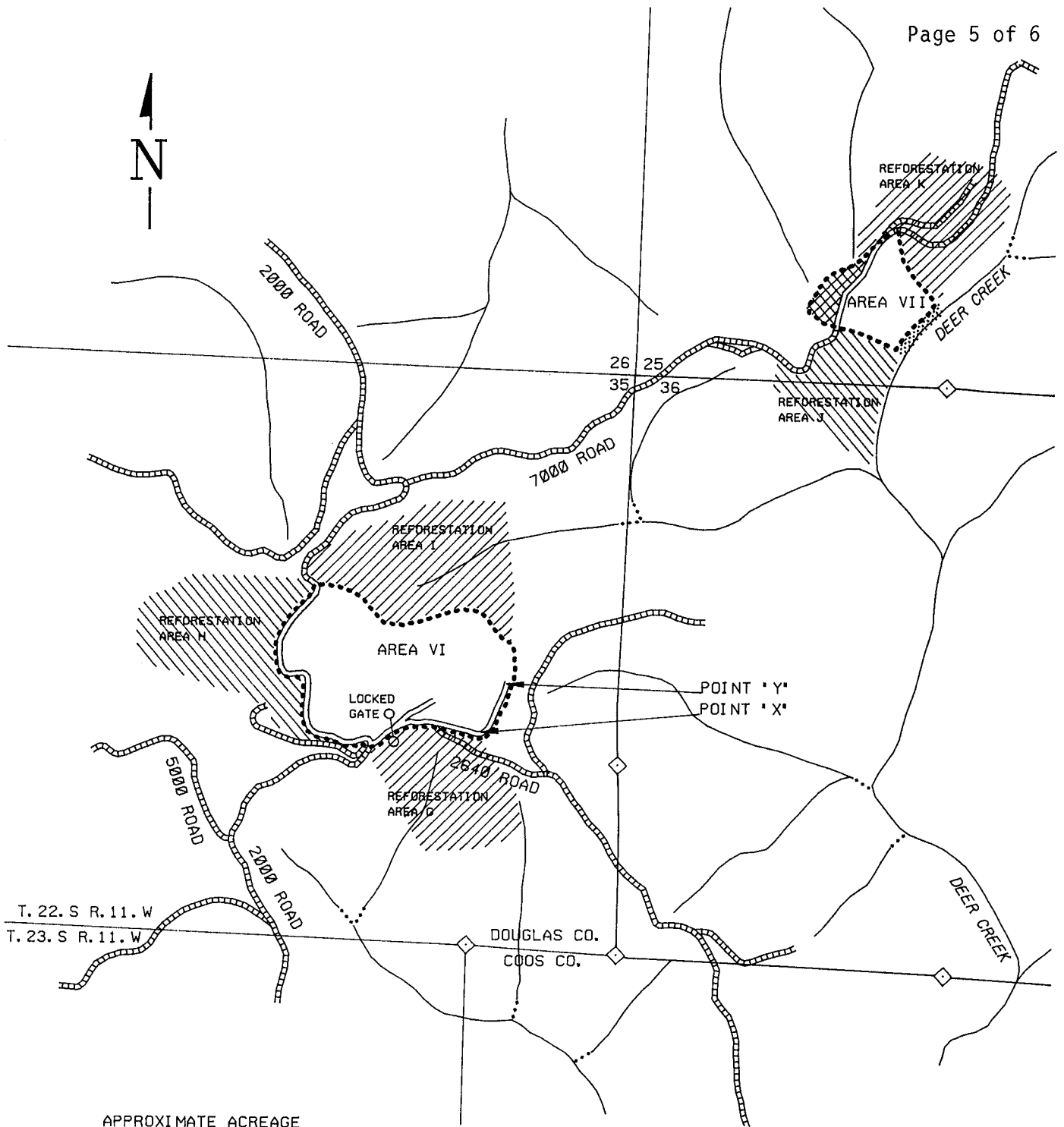
EXHIBIT "A"

OF TIMBER SALE CONTRACT NO. 341-02-32
 CENTRAL ELLIOTT THIN
 PORTIONS OF SECTIONS 10, 11, 12, 15 AND 26, T23S, R11W, W. M.
 COOS COUNTY, OREGON
 PORTIONS OF SECTIONS 25 AND 35, T22S, R11W, W. M.
 DOUGLAS COUNTY, OREGON



LEGEND

- TIMBER SALE BOUNDARY
- Area Boundary
- Right Of Way Boundary
- Stream Buffer
- Reforestation Area
- Tractor Yarding Permitted
- POINT "A"
- Seasonally Restricted Area
- Waste Area
- STA. 0+00 Survey Station
- Known Land Survey Corner
- Culvert Location
- Snag Corridor
- Rock Pit
- ~ Type F Stream
- ~ Type N Stream
- ~ Debris Removal Required (Below Asterisk)
- ~ Low Water Crossing
- ===== Existing Road Purchaser Maintained
- Secondary Existing Road
- Primary Road (Const. Required)
- Secondary Road (Const. Required)
- County Road
- Private Road (Access Not Assured)
- Existing Road - State Maintained

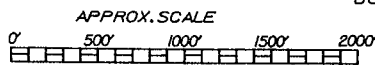


APPROXIMATE ACREAGE

	GROSS	NET
AREA I	19	19
AREA II	3	3
AREA III	26	24
AREA IV	79	54
AREA V	32	27
AREA VI	37	28
AREA VII	11	9
TOTAL	207	164

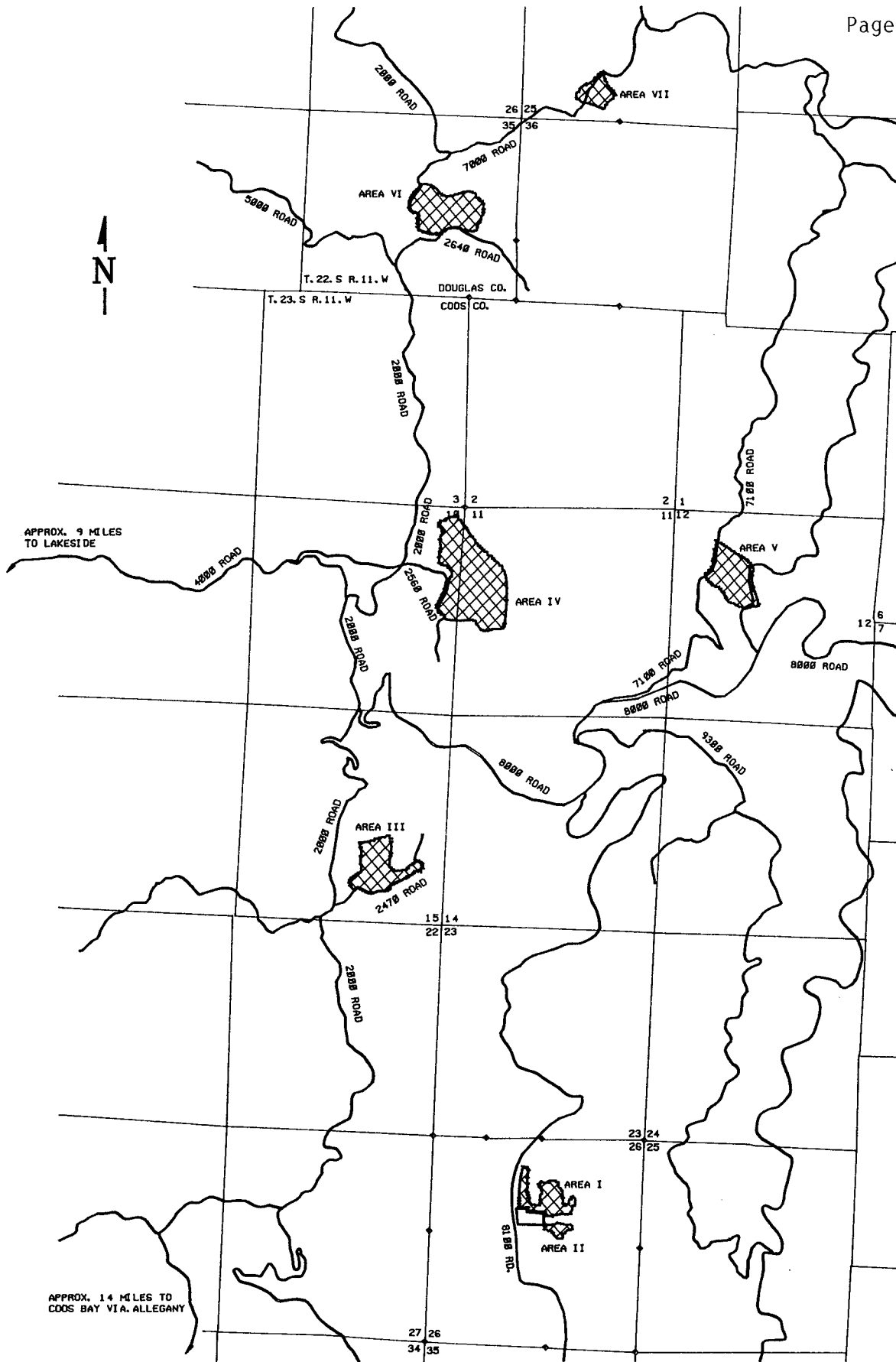
EXHIBIT "A"

OF TIMBER SALE CONTRACT NO. 341-02-32
 CENTRAL ELLIOTT THIN
 PORTIONS OF SECTIONS 10, 11, 12, 15 AND 26, T23S, R11W, W. M.
 COOS COUNTY, OREGON
 PORTIONS OF SECTIONS 25 AND 35, T22S, R11W, W. M.
 DOUGLAS COUNTY, OREGON



LEGEND

- TIMBER SALE BOUNDARY
- Area Boundary
- Right Of Way Boundary
- Stream Buffer
- Reforestation Area
- Tractor Yarding Permitted
- POINT "A"
- Point For Project Work
- Seasonally Restricted Area
- Waste Area
- ① Survey Station
- Known Land Survey Corner
- Culvert Location
- Snag Corridor
- Rock Pit
- Type F Stream
- Type N Stream
- Debris Removal Required (Below Asterisk)
- Low Water Crossing
- Existing Road Purchaser Maintained
- Secondary Existing Road
- Primary Road (Const. Required)
- Secondary Road (Const. Required)
- County Road
- Private Road (Access Not Assured)
- Existing Road - State Maintained



APPROXIMATE ACREAGE

	GROSS	NET
AREA I	19	19
AREA II	3	3
AREA III	26	24
AREA IV	79	54
AREA V	32	27
AREA VI	37	28
AREA VII	11	9
TOTAL	207	164

APPROX. SCALE: 1.5" = 1 MILE

EXHIBIT "A"
 VICINITY MAP
 OF TIMBER SALE CONTRACT NO. 341-02-32
 CENTRAL ELLIOTT THIN
 PORTIONS OF SECTIONS 18, 11, 12, 15 AND 26, T23S, R11W, W. M.
 COOS COUNTY, OREGON
 PORTIONS OF SECTIONS 25 AND 35, T22S, R11W, W. M.
 DOUGLAS COUNTY, OREGON