

APPROXIMATE ACREAGE

	GROSS	NET
AREA I	167	140 CSL
AREA II	77	51 CSL
AREA III	34	28 BOF
<b>TOTAL</b>	<b>278</b>	<b>219</b>

**EXHIBIT "A"**

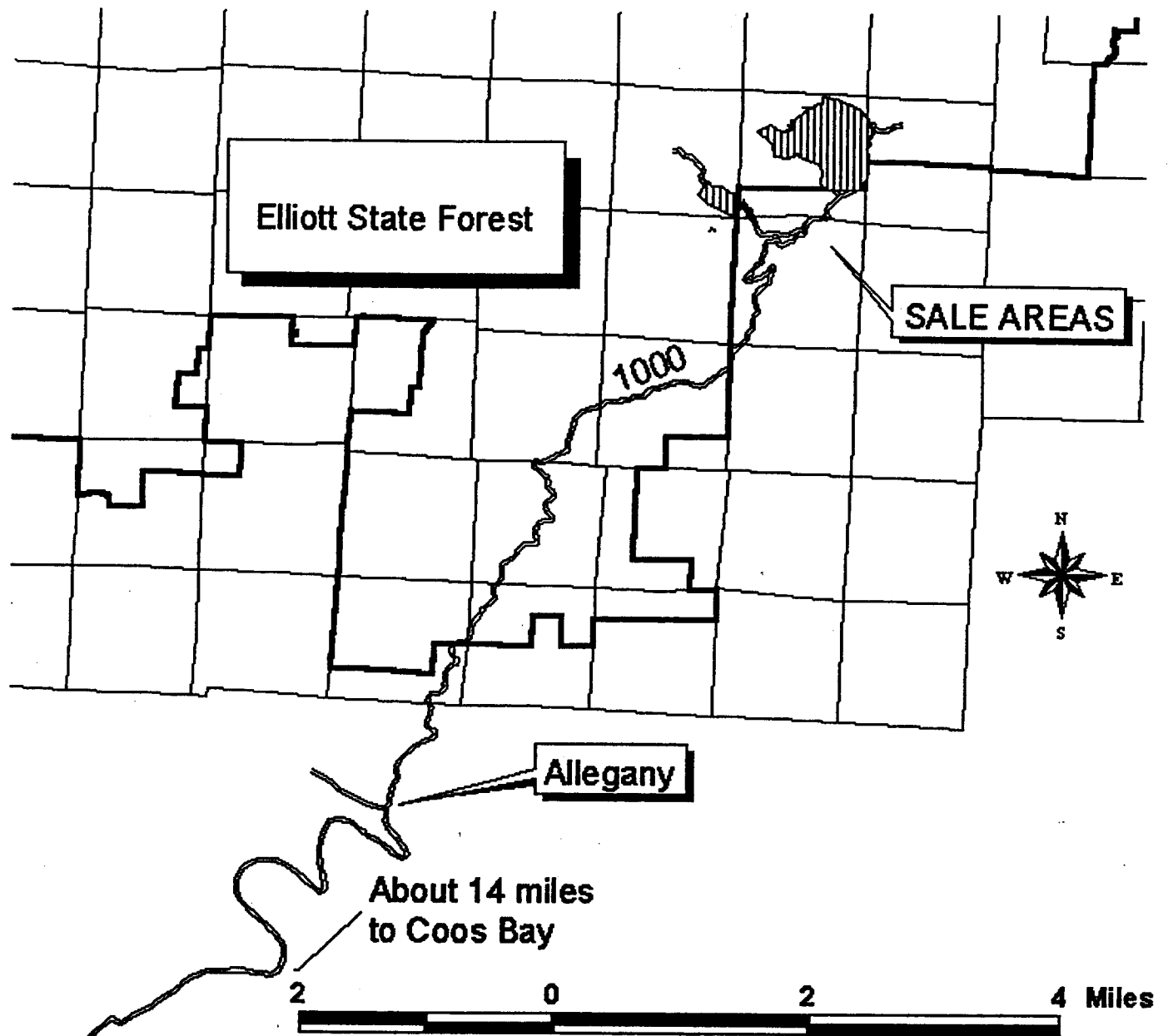
OF TIMBER SALE CONTRACT NO. 341-02 -28  
 ELEVEN RIDGE THIN  
 PORTIONS OF SECTIONS 10, 11, AND 12, T24S, R11W, W. M.  
 COOS COUNTY, OREGON





APPROX. SCALE



**LEGEND**

- |  |   |  |
|--|---|--|
| <ul style="list-style-type: none"> <li>..... TIMBER SALE BOUNDARY</li> <li>----- Area Boundary</li> <li>----- Right Of Way Boundary</li> <li>////// Reforestation Area</li> <li>XXXXXX Tractor Yarding Permitted</li> <li>POINT "A"</li> <li>Seasonally Restricted</li> <li>Stream Buffer 100 Foot</li> <li>Stream Buffer 50 Foot</li> </ul> | <ul style="list-style-type: none"> <li>STA. 0+00 Survey Station</li> <li>Known Land Survey Corner</li> <li>Culvert Location</li> <li>Snag Corridor</li> <li>Rook Pit</li> <li>Type F Stream</li> <li>Type N Stream</li> <li>Debris Removal Required (Below Asterisk)</li> <li>Group Selection Area</li> </ul> | <ul style="list-style-type: none"> <li>Existing Road - Contractor Maintained</li> <li>Secondary Existing Road</li> <li>Primary Road (Const. Required)</li> <li>Secondary Road (Const. Required)</li> <li>County Road</li> <li>Private Road (Access Not Assured)</li> <li>Existing Road - State Maintained</li> </ul> |
|--|---|--|



-  Vicinity Map Sale Areas
-  Esf Boundary.
-  Sale Access Roads
-  Sections

## EXHIBIT A VICINITY MAP

### ELEVEN RIDGE THIN

T24S R11W  
COOS CO. OREGON