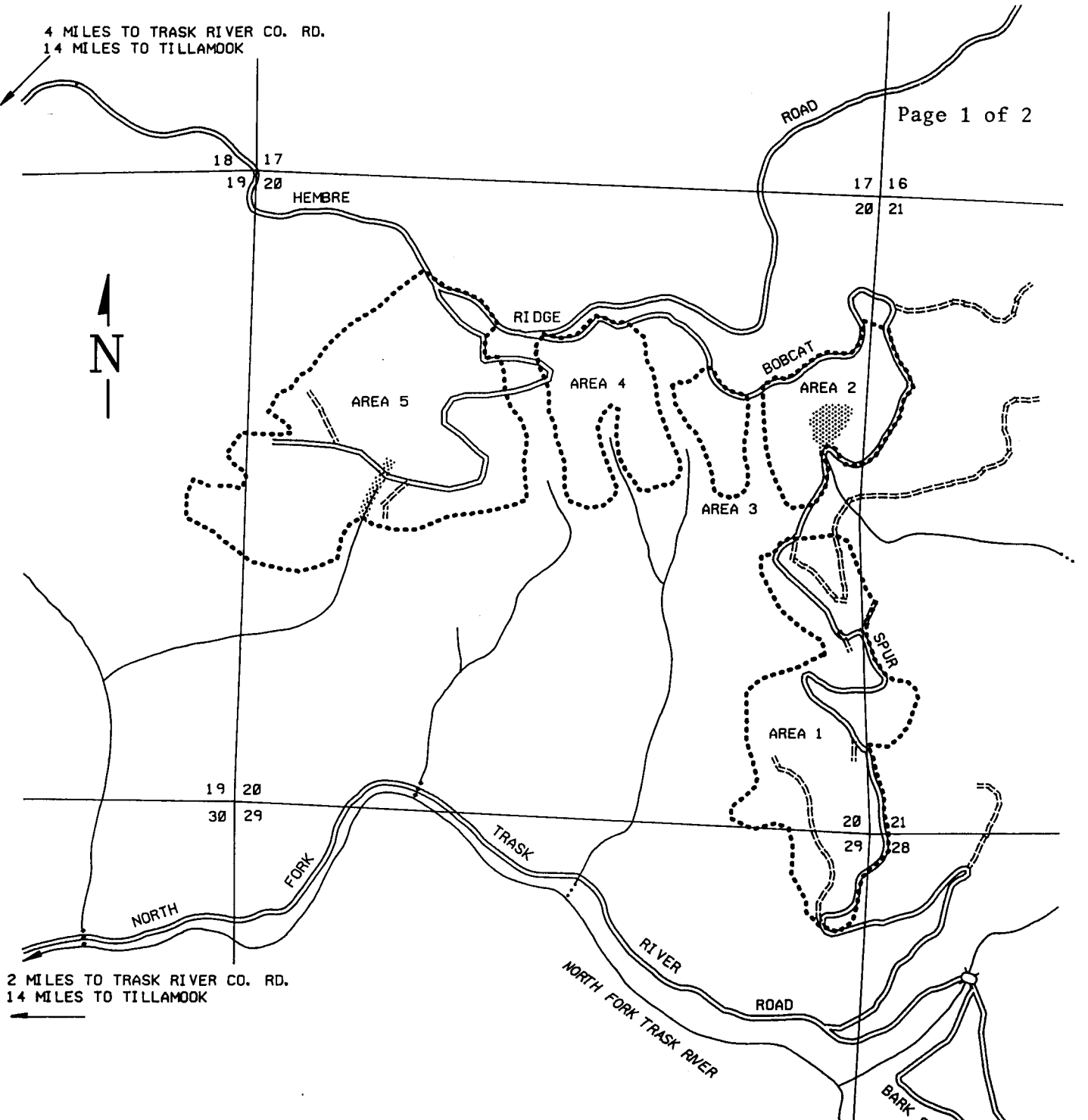


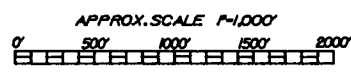
4 MILES TO TRASK RIVER CO. RD.
14 MILES TO TILLAMOOK



2 MILES TO TRASK RIVER CO. RD.
14 MILES TO TILLAMOOK

AREA	ACRES	
	GROSS	NET
1	66	60
2	26	24
3	10	9
4	28	28
5	94	89
TOTAL	224	210

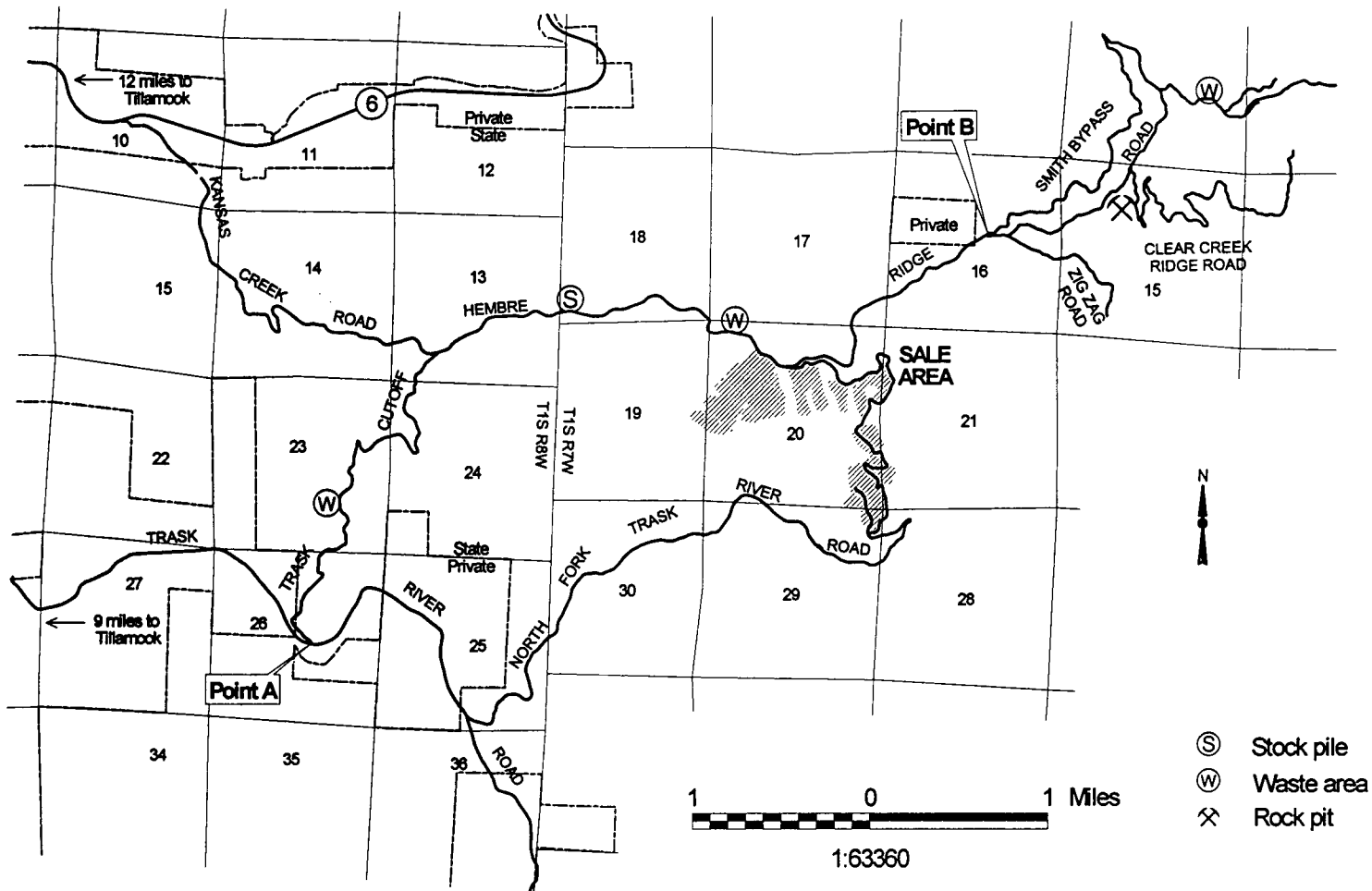
EXHIBIT "A"
OF TIMBER SALE CONTRACT NO. 341-02-26
BOBCAT
PORTIONS OF SECTIONS 19, 20, 21, 28 AND 29, T1S, R7W, W. M.
TILLAMOOK COUNTY, OREGON



LEGEND

- | | | |
|--|--|---|
| <ul style="list-style-type: none"> TIMBER SALE BOUNDARY ----- Area Boundary ----- Right Of Way Boundary ~~~~~ Stream Buffer Reforestation Area XXXXXX Tractor Yarding Permitted POINT "A" ○ Bridge | <ul style="list-style-type: none"> STA. 0+00 Survey Station Known Land Survey Corner ○ Culvert Location Snag Corridor ○ Rock Pit Type F Stream Type N Stream Debris Removal Required (Below Asterisk) | <ul style="list-style-type: none"> ==== Surfaeed Existing Road ----- Unsurfaeed Existing Road ----- Surfaeed Road (Const. Required) ----- Unsurfaeed Road (Const. Required) ----- County Road ----- Private Road (Access Not Assured) ----- Existing Road - State Maintained |
|--|--|---|

VICINITY MAP
 Timber Sale Contract 341-02-26
 Bobcat
 Sections 19, 20, 21, 28 and 29, T1S, R7W, W.M.
 Tillamook County, Oregon



- Ⓢ Stock pile
- Ⓜ Waste area
- ⊗ Rock pit