

ACREAGE

AREA I	58 ACRES
AREA II	53 ACRES
AREA III	14 ACRES
AREA IV	11 ACRES
AREA V	18 ACRES
TOTAL	154 ACRES





EXHIBIT "A"
 OF TIMBER SALE CONTRACT 341-02-10
 CONTINENTAL LOOP
 PORTIONS OF SECTIONS 2, 3, AND 11
 T1S, R8W, W. M.
 TILLAMOOK COUNTY, OREGON



LEGEND

- | | | | | | |
|-------|---------------------------|-----------|--|-------|-----------------------------------|
| | TIMBER SALE BOUNDARY | STA. 0+00 | Survey Station | ===== | Surfaced Existing Road |
| ----- | Area Boundary | ① | Known Land Survey Corner | ===== | Unsurfaced Existing Road |
| ----- | Right Of Way Boundary | ② | Culvert Location | ===== | Surfaced Road (Const. Required) |
| | Stream Buffer | ③ | Snag Corridor | ----- | Unsurfaced Road (Const. Required) |
| | Reforestation Area | ④ | Road Pit | ----- | County Road |
| | Tractor Yarding Permitted | ⑤ | Type F Stream | ----- | Private Road (Access Not Assured) |
| | Point For Project Work | ⑥ | Type N Stream | ----- | Existing Road - State Maintained |
| -T-T- | Transmission line | ⑦ | Debris Removal Required (Below Asterisk) | ----- | Abandoned Road |
| ⓪ | Waste Area | | | | |

Vicinity Map Continental Loop Sections 2, 3, 11, T1S, R8W, W.M. Tillamook County, Oregon

-  Timber sale area
-  Brushing
-  Stock Pile
-  Waste Area

